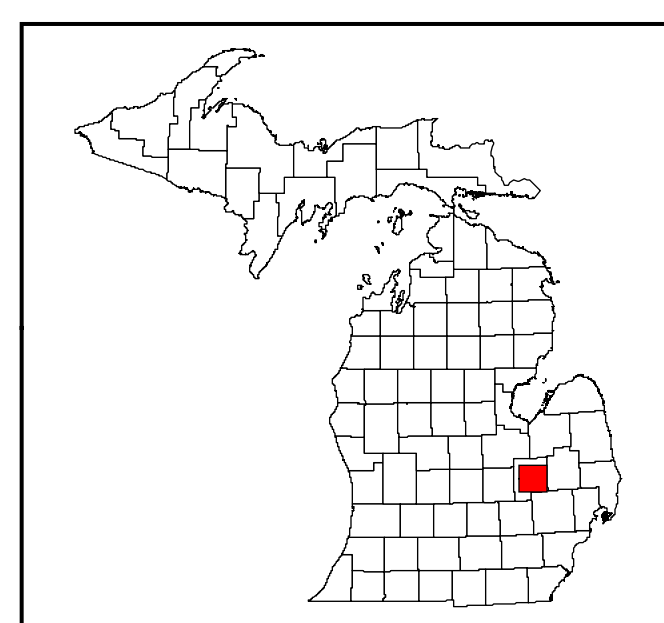
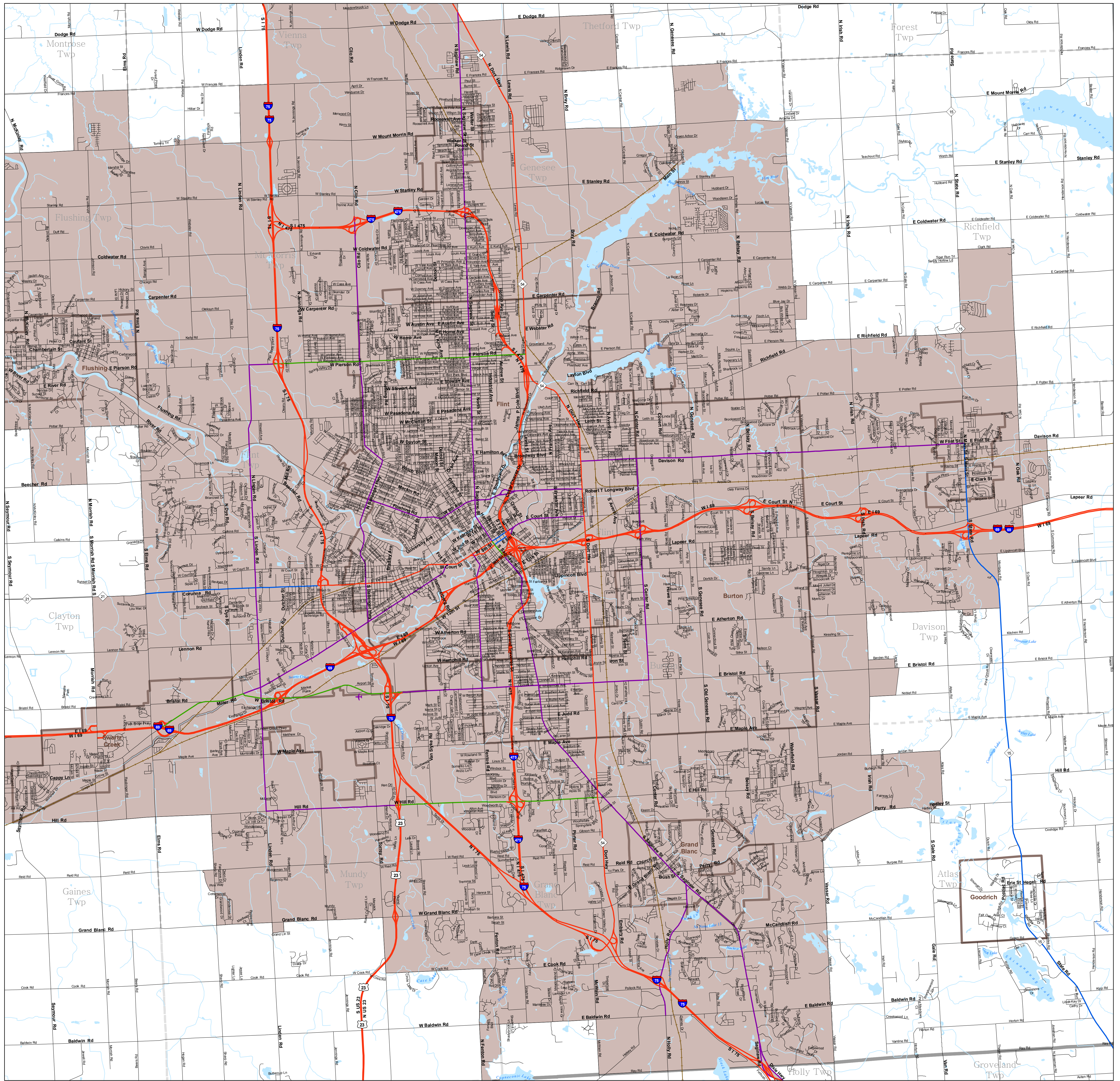
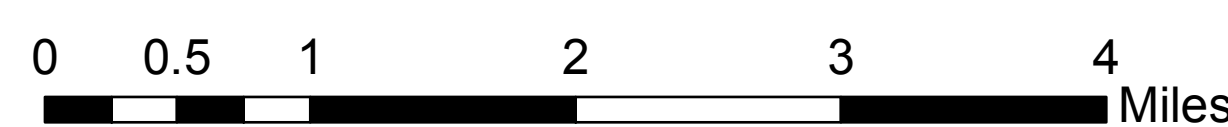


# National Highway System (NHS) Principal Arterial (NHS New MAP21 Mainline) Functional Review

## Flint Area



Legend	
	Airports
	Railroad
	Creek or Drain
	Lake or River
	City
	Adjusted Census Urban Boundary
	County
	Twp
	Non-NHS
	NHS MDT Mainline
	NHS MDT Intermodal Connectors
	NHS MDT New MAP21 Mainline
	NHS Local Mainline
	NHS Local Intermodal Connectors
	NHS Local New MAP21 Mainline



Note: Not all Counties contain roads on the National Highway System

Draft: NHS Modifications were made to the Michigan Geographic Framework (MGF) version 12 to create this map series. The jurisdiction and NHS designation for this map series reflects the best known available information at the time of passing the "Moving Ahead for Progress in the 21st Century" (MAP21) authorization. MAP21 is effective October 1, 2012. The NHS is currently subject to review and amendments are possible. Please email the below contact for questions.

Source: MGF v12, October 2012, MDOT Asset Management Questions? MDOT-NFC@michigan.gov