


Route Name	Map Key	Location	Project Miles	Type of Work	County	Duration of Construction	Traffic Comments
US-23 NB US-23 SB	D-1	Livingston/Genesee county line to Thompson Road	5.4	Slab stabilization with polyurethane foam	Genesee	June through July 2012 July through November 2012	Single-lane closures at night
I-69 WB M-53	D-2	M-24 to Lapeer/St. Clair county line and M-53/I-69 interchange	17.8	Concrete pavement repairs and diamond grinding	Lapeer	August through November 2012	Single-lane closures
M-24	D-3	Over abandoned CR Railroad	0	Remove structure and replace with a culvert	Lapeer	May through October 2012, then completed in 2013	Maintain two lanes during the day and nighttime flag control
M-24	D-4	Over Plum Creek	0	Bridge replacement	Lapeer	May through October 2012	Maintain one lane in each direction using temporary signals
M-57	D-5	Brent Run Creek to Linden Road	4.1	Mill and two-course hot mixed asphalt overlay with joint repairs and minor culvert work	Genesee	August through October 2012	Drainage work during the day under flag control; milling and paving at night using flag control
M-57	D-6	M-54 to M-15	9.8	Double chip seal with fog seal	Genesee	June through July 2012	Traffic maintained under flag control
I-475	D-7	I-475 under Third Street, I-475 under Kearsley Street, I-475 under eastbound and westbound Robert T Longway Boulevard Longway to Stewart, city of Flint	0	Bridge rehabilitation and soundwall repairs	Genesee	April through August 2012	Bridges will be constructed part-width or detoured depending on the bridge work; lane closures with shifts on I-475 The ramp from I-69 to northbound I-475 will be closed and detoured for 10 days
I-69	D-8	At Lake Nepessing Road	0	Expansion of existing carpool lot, pave entire lot and add lighting	Lapeer	September through October 2012	Lot closed during construction
I-69	D-9	At Lake Pleasant Road	0	Resurface carpool lot	Lapeer	September through October 2012	Lot closed during construction
M-53	D-10	M-142 to Kinde	7.6	Double chip seal	Huron	June 2012	Traffic maintained under flag control, no weekend work
M-142	D-11	Over Nettle Run	0	Culvert replacement	Huron	April through July 2012	M-142 traffic will be detoured
M-142	D-12	Over Bad Axe Creek	0	Scour protection	Huron	April through August 2012	Maintain two-way traffic with only a shoulder closure
M-25	D-13	Over Harbor Beach Creek	0	Bridge replacement	Huron	May through August 2012	M-25 traffic will be detoured
M-142	D-14	Over Pigeon River	0	Bridge replacement	Huron	May through September 2012	M-142 traffic will be detoured
M-46	D-15	Carsonville west village limits to Goetze Road	2.5	Mill and resurface in Carsonville Microsurface from Carsonville to Goetze Road	Sanilac	June through July 2012	Traffic maintained under flag control
M-53	D-16	At Hough Road	0.6	Add center left-turn lane	Lapeer	April through June 2012	Maintain two lanes during the day and nighttime flag control
M-54	D-17	Atherton Road to Lippincott Road	0.6	Add sidewalks	Genesee	April through July 2012	Single-lane closures
M-15 Heritage Route Pathway	D-18	Lapeer Road to Second Street, city of Davison	0.4	M-15 Recreational Heritage Route Trail Pathway Project	Genesee	July through September 2012	Maintain two-way traffic with shoulder closures

High-Impact Projects
 Notable & Low-Impact Projects

200 copies printed at \$0.80 ea.
 for a total cost of \$160.00
 Mapping/Regions/Bay/Davison 2012 High Impact Maps C1

MDOT: Providing the highest quality integrated transportation services for economic benefit and improved quality of life.




810-658-4029
 Linda Burchell, TSC Manager, ext. 301
 Armando V. Lopez, Jr., Construction, ext. 314
 Jackie Paternis, Development, ext. 307
 Steve Gasser, Permits, ext. 316
 Dean Szagosh, Permits, ext. 312
 April Raymond, Claims, ext. 300
 Tammy Woodbeck, Claims, ext. 324
 For current construction and traffic information, go to www.michigan.gov/drive



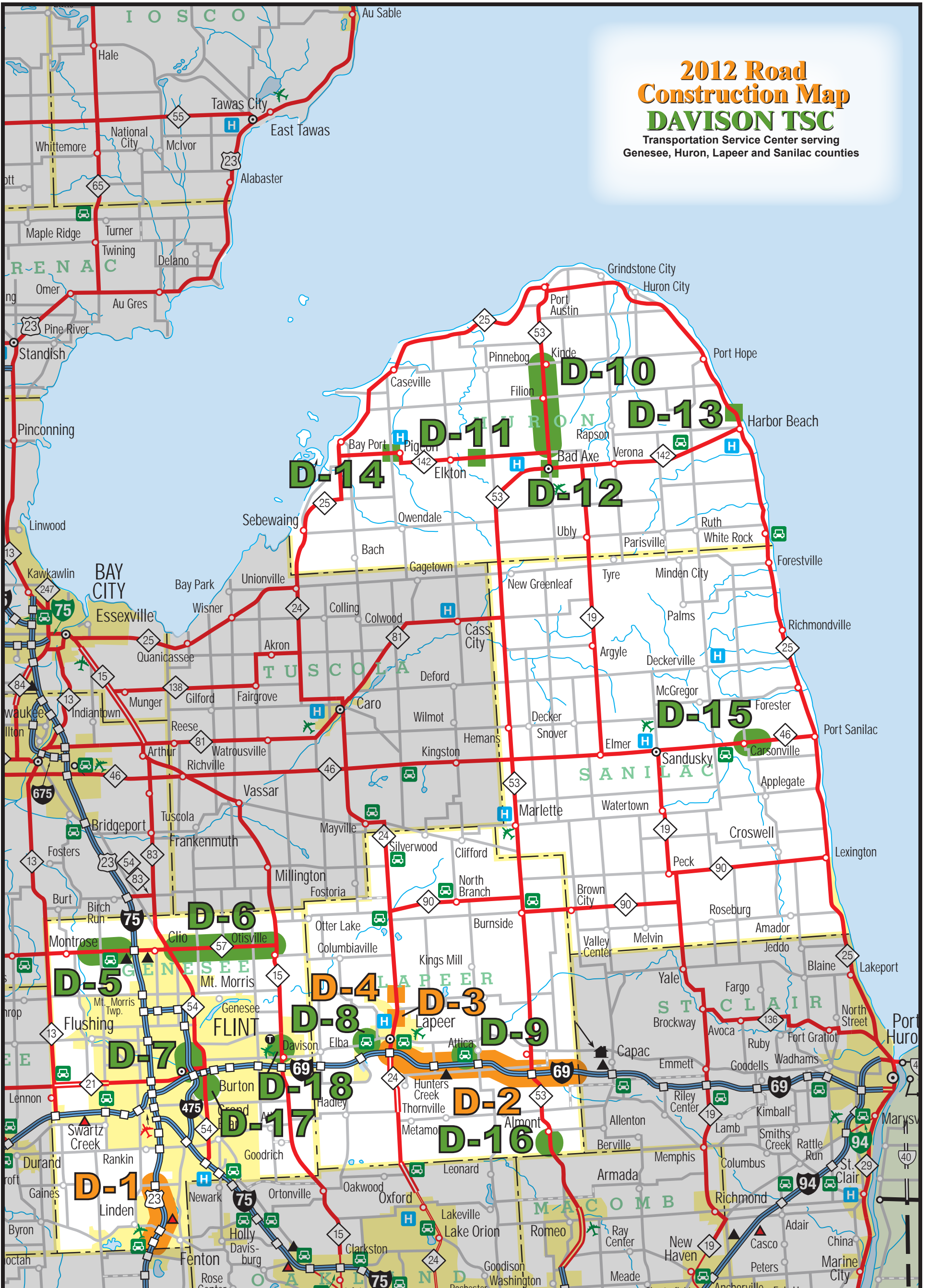
For further information on these and other projects in Genesee, Huron, Lapeer and Sanilac counties, contact the Davison Transportation Service Center
 9495 E. Potter Road
 Davison, MI 48423

MICHIGAN DEPARTMENT OF TRANSPORTATION
2012 Road Construction Map
DAVISON TSC
 Transportation Service Center serving Genesee, Huron, Lapeer and Sanilac counties



2012 Road Construction Map DAVISON TSC

Transportation Service Center serving
Genesee, Huron, Lapeer and Sanilac counties



CONSTRUCTION KEY

- BRIDGE HIGH-IMPACT
- BRIDGE LOW-IMPACT
- ROAD HIGH-IMPACT
- ROAD LOW-IMPACT

MAP EXPLANATION

- INTERSTATE, U.S., STATE ROUTES & COUNTY ROADS**
- FREEWAYS
 - MULTILANE DIVIDED
 - PAVED - TWO OR MORE LANES
 - PAVED COUNTY ROAD
 - COUNTY LINE

SYMBOLS

- T TRANSPORTATION SERVICE CENTERS
- ▲ REST AREA
- ▲ REST AREA WITH FAMILY BATHROOM FACILITY
- ⌂ WELCOME CENTER & REST AREA
- ⌂ WELCOME CENTER & REST AREA WITH PLAY AREA
- ✈ AIRPORT — 3,000-FOOT PAVED RUNWAY & LIGHTED
- ✈ COMMERCIAL AIRLINE AIRPORT
- ✈ MILITARY AIR BASE
- H HOSPITAL
- 🚗 CARPOOL LOT

