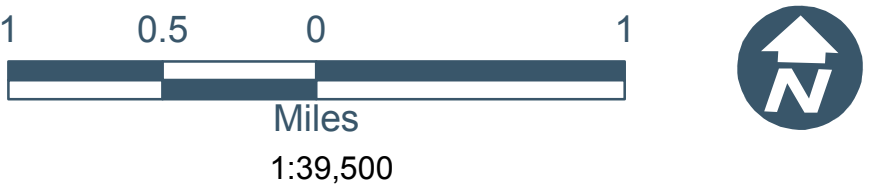


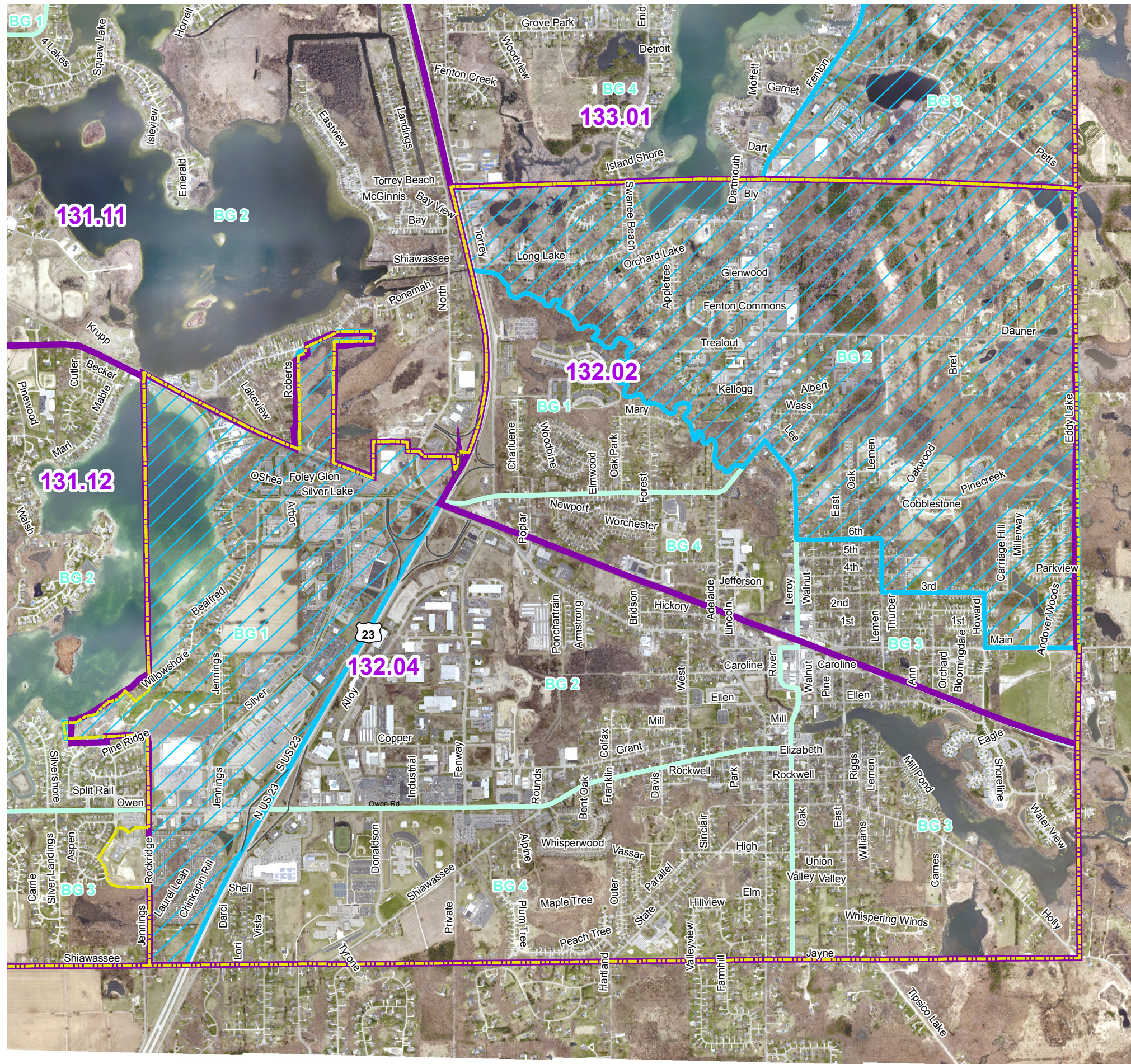
CDBG - LOW/MOD Income Areas City of Burton

- Municipality Boundary
- Block Group Boundary
- Census Tract Boundary
- Census Tract Number
- Block Group Number
- 45.97 to 89.9% LOW/MOD Income







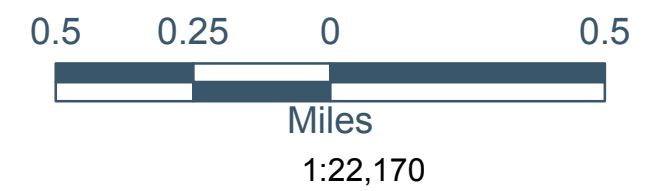
Data Sources:
Base Map - Michigan Geographic Framework
Michigan State Plane, South Zone, NAD83
Census Data - 2010 Tracts & Block Groups from MI Geographic Framework
- 2011-2015 ACS 5-Year LMISD)
U.S. Dept of Housing & Urban Development
Created: March 2019





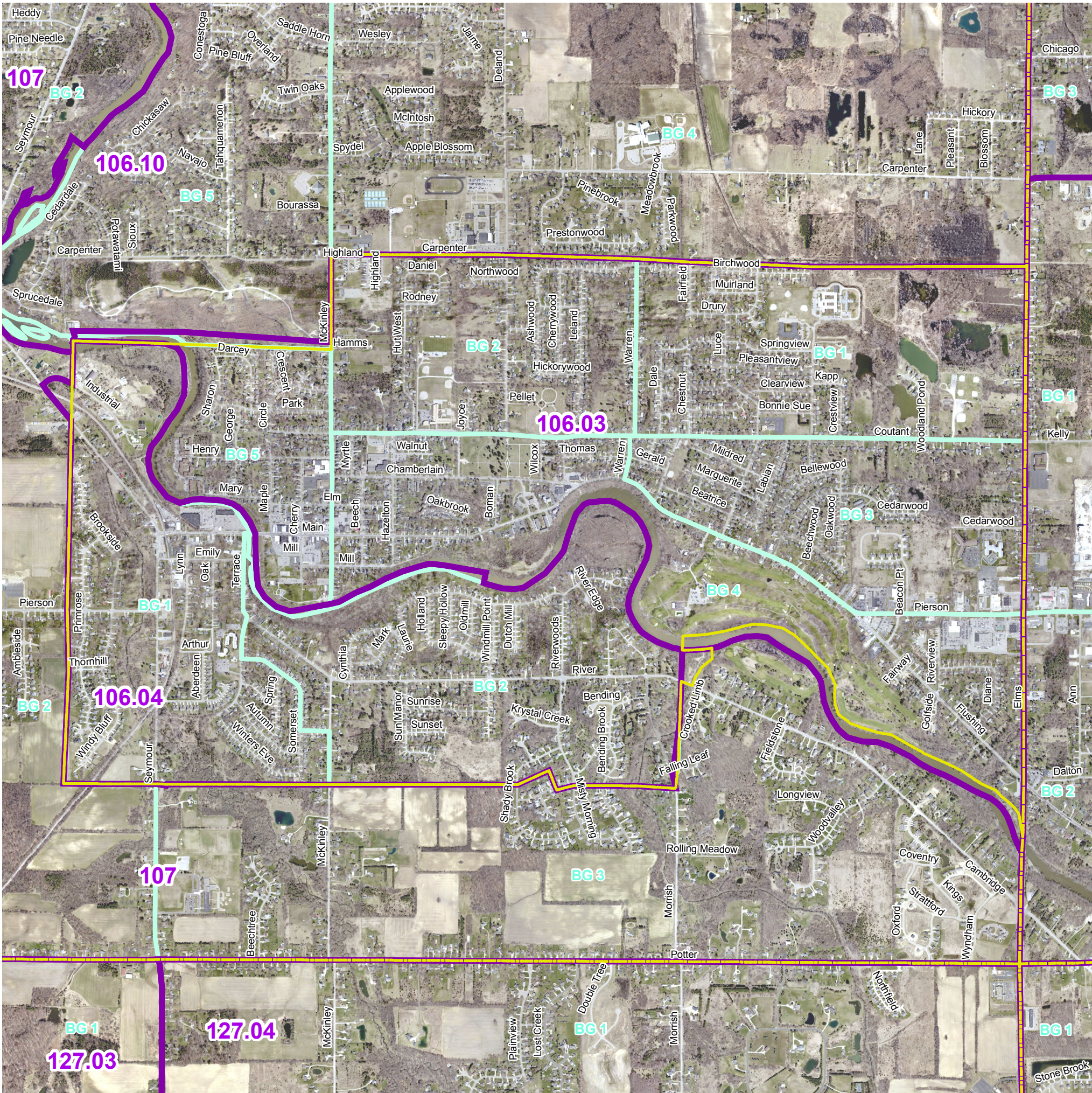
CDBG - LOW/MOD Income Areas City of Fenton

-  Municipality Boundary
-  Block Group Boundary
-  Census Tract Boundary
- 133.02** Census Tract Number
- BG 1** Block Group Number
-  45.97 to 89.9% LOW/MOD Income









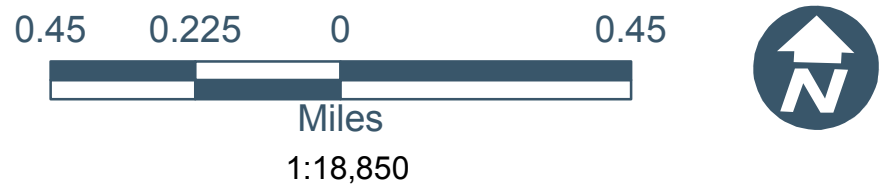
Data Sources:
 Base Map - Michigan Geographic Framework
 Michigan State Plane, South Zone, NAD83
 Census Data - 2010 Tracts & Block Groups from MI Geographic Framework
 - 2011-2015 ACS 5-Year LMISD)
 U.S. Dept of Housing & Urban Development
 Created: March 2019





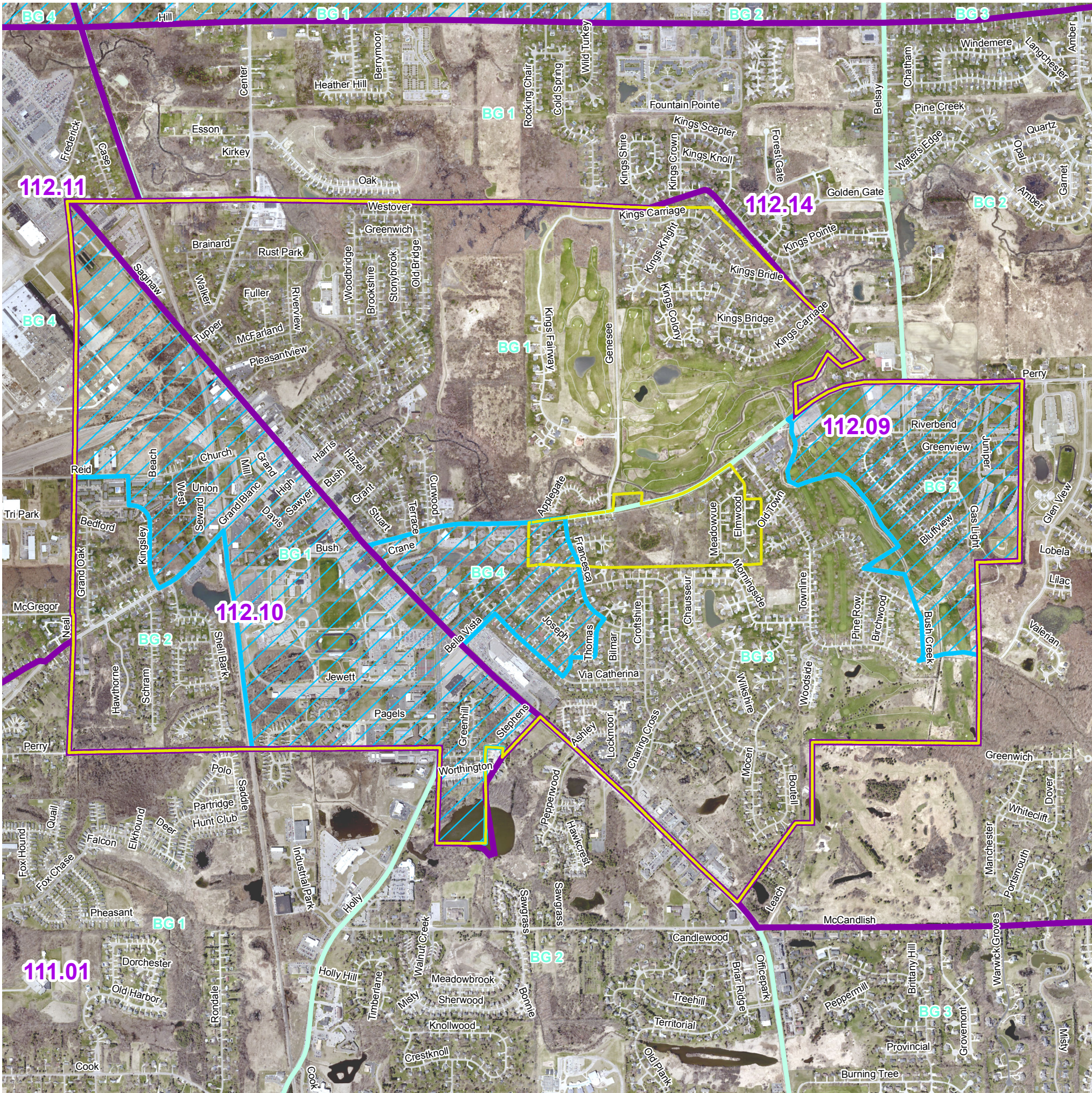
CDBG - LOW/MOD Income Areas City of Flushing

-  Municipality Boundary
-  Block Group Boundary
-  Census Tract Boundary
-  Census Tract Number
-  Block Group Number
-  45.97 to 89.9% LOW/MOD Income









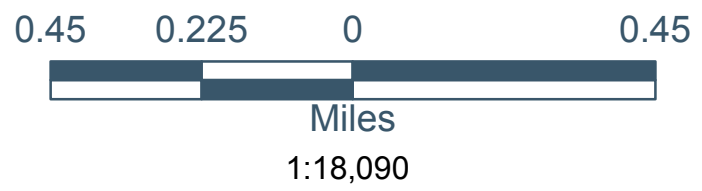
Data Sources:
Base Map - Michigan Geographic Framework
Michigan State Plane, South Zone, NAD83
Census Data - 2010 Tracts & Block Groups from MI Geographic Framework
- 2011-2015 ACS 5-Year LMISD)
U.S. Dept of Housing & Urban Development
Created: March 2019





CDBG - LOW/MOD Income Areas City of Grand Blanc

-  Municipality Boundary
-  Block Group Boundary
-  Census Tract Boundary
-  133.02 Census Tract Number
-  BG 1 Block Group Number
-  45.97 to 89.9% LOW/MOD Income



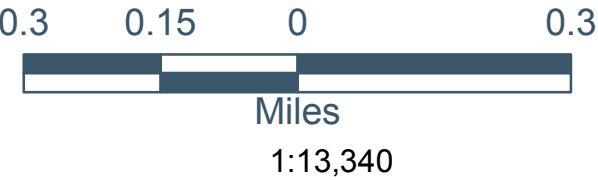
Data Sources:
Base Map - Michigan Geographic Framework
Michigan State Plane, South Zone, NAD83
Census Data - 2010 Tracts & Block Groups from MI Geographic Framework
- 2011-2015 ACS 5-Year LMISD)
U.S. Dept of Housing & Urban Development
Created: March 2019





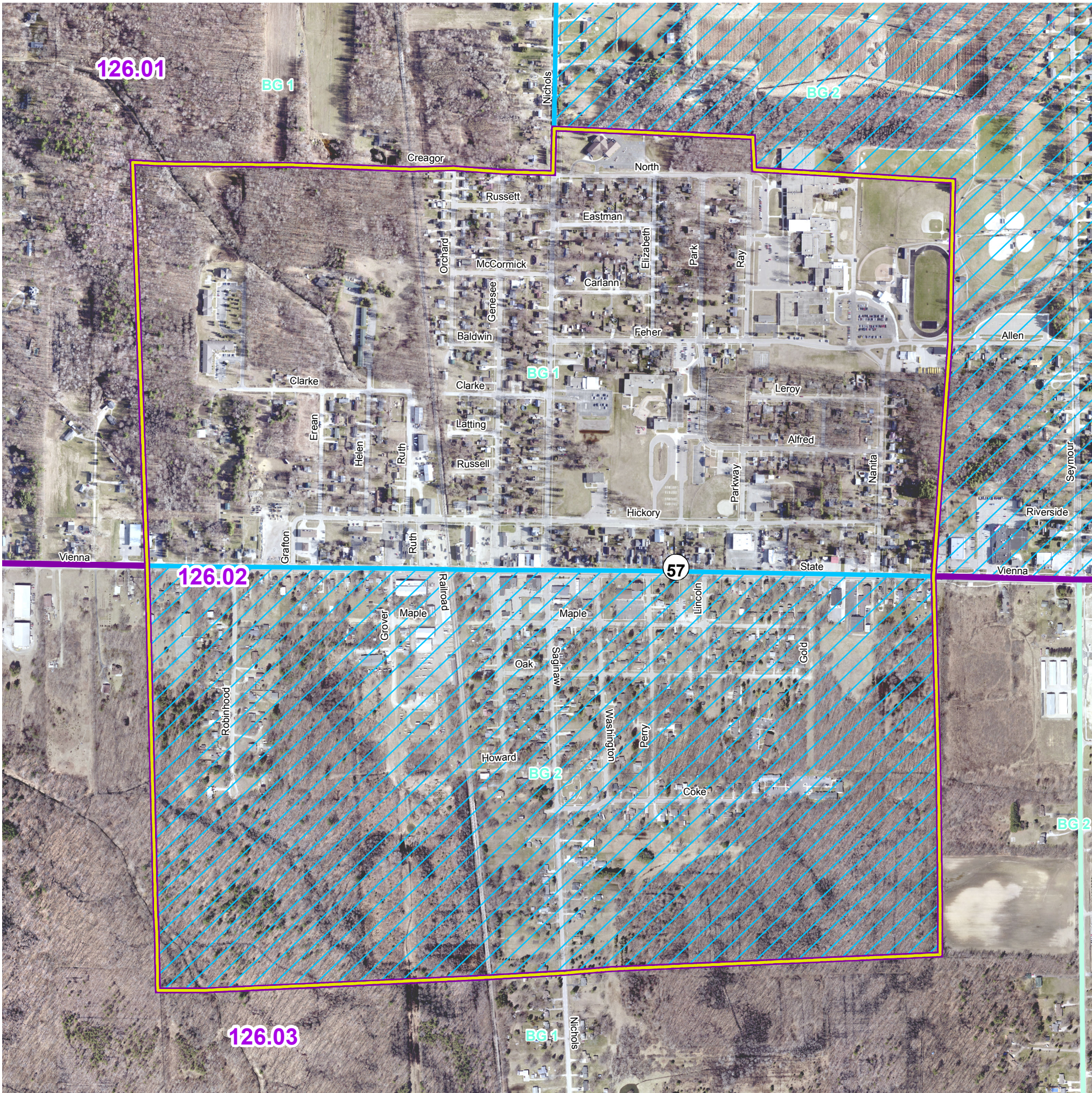
CDBG - LOW/MOD Income Areas City of Linden

- Municipality Boundary
- Block Group Boundary
- Census Tract Boundary
- 133.02** Census Tract Number
- BG 1** Block Group Number
- 45.97 to 89.9% LOW/MOD Income



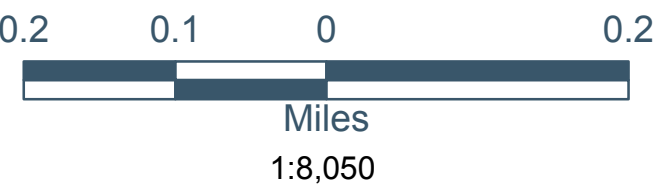
Data Sources:
Base Map - Michigan Geographic Framework
Michigan State Plane, South Zone, NAD83
Census Data - 2010 Tracts & Block Groups from MI Geographic Framework
- 2011-2015 ACS 5-Year LMISD)
U.S. Dept of Housing & Urban Development
Created: March 2019





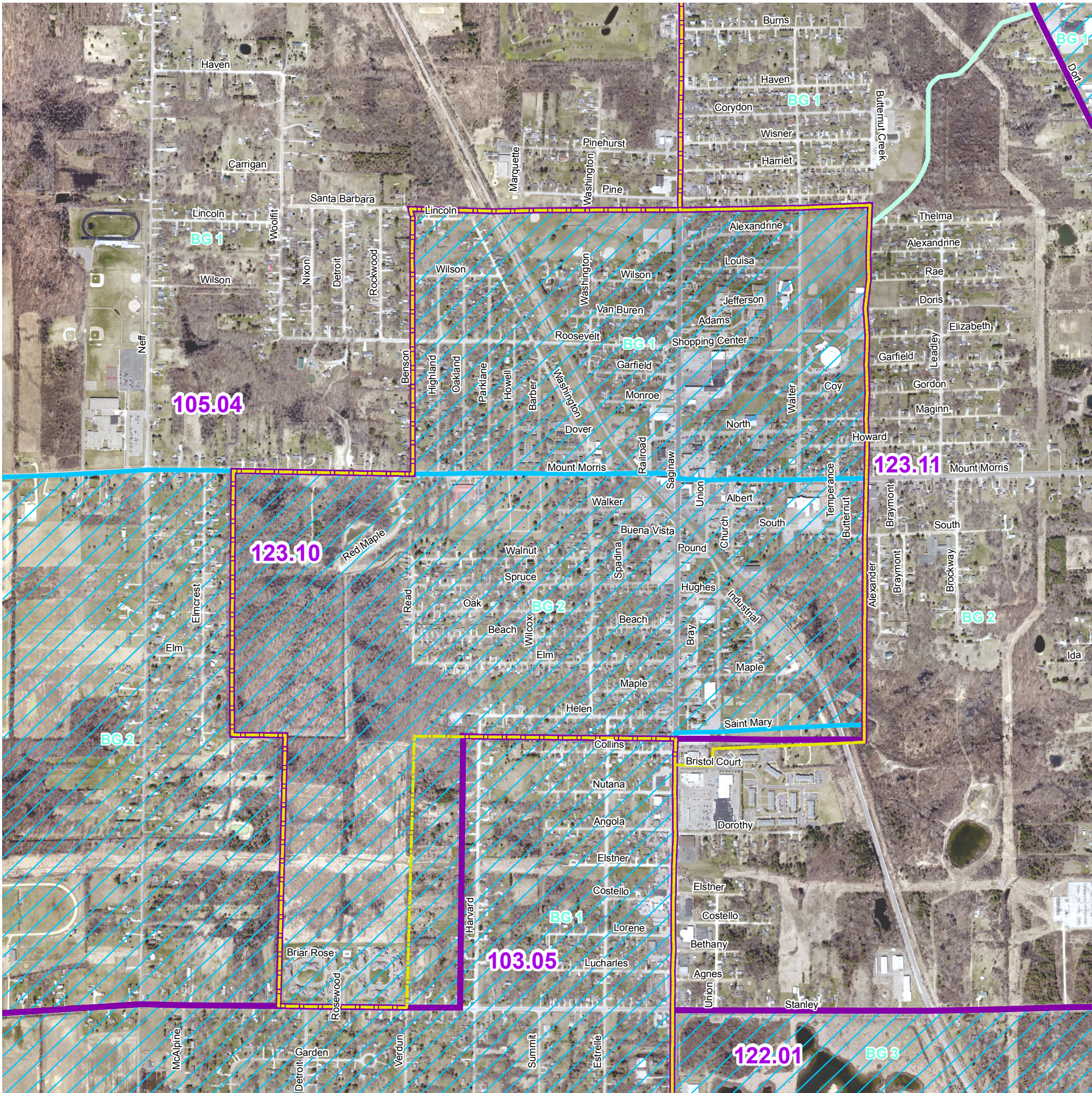
CDBG - LOW/MOD Income Areas City of Montrose

- Municipality Boundary
- Block Group Boundary
- Census Tract Boundary
- 133.02** Census Tract Number
- BG 1** Block Group Number
- 45.97 to 89.9% LOW/MOD Income







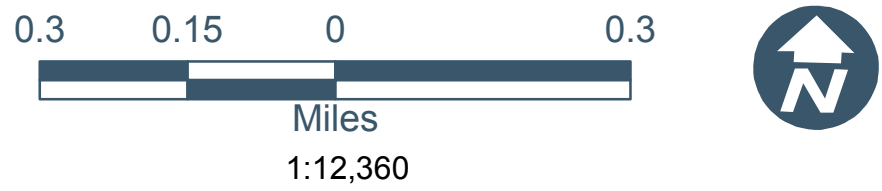
Data Sources:
Base Map - Michigan Geographic Framework
Michigan State Plane, South Zone, NAD83
Census Data - 2010 Tracts & Block Groups from MI Geographic Framework
- 2011-2015 ACS 5-Year LMISD)
U.S. Dept of Housing & Urban Development
Created: March 2019





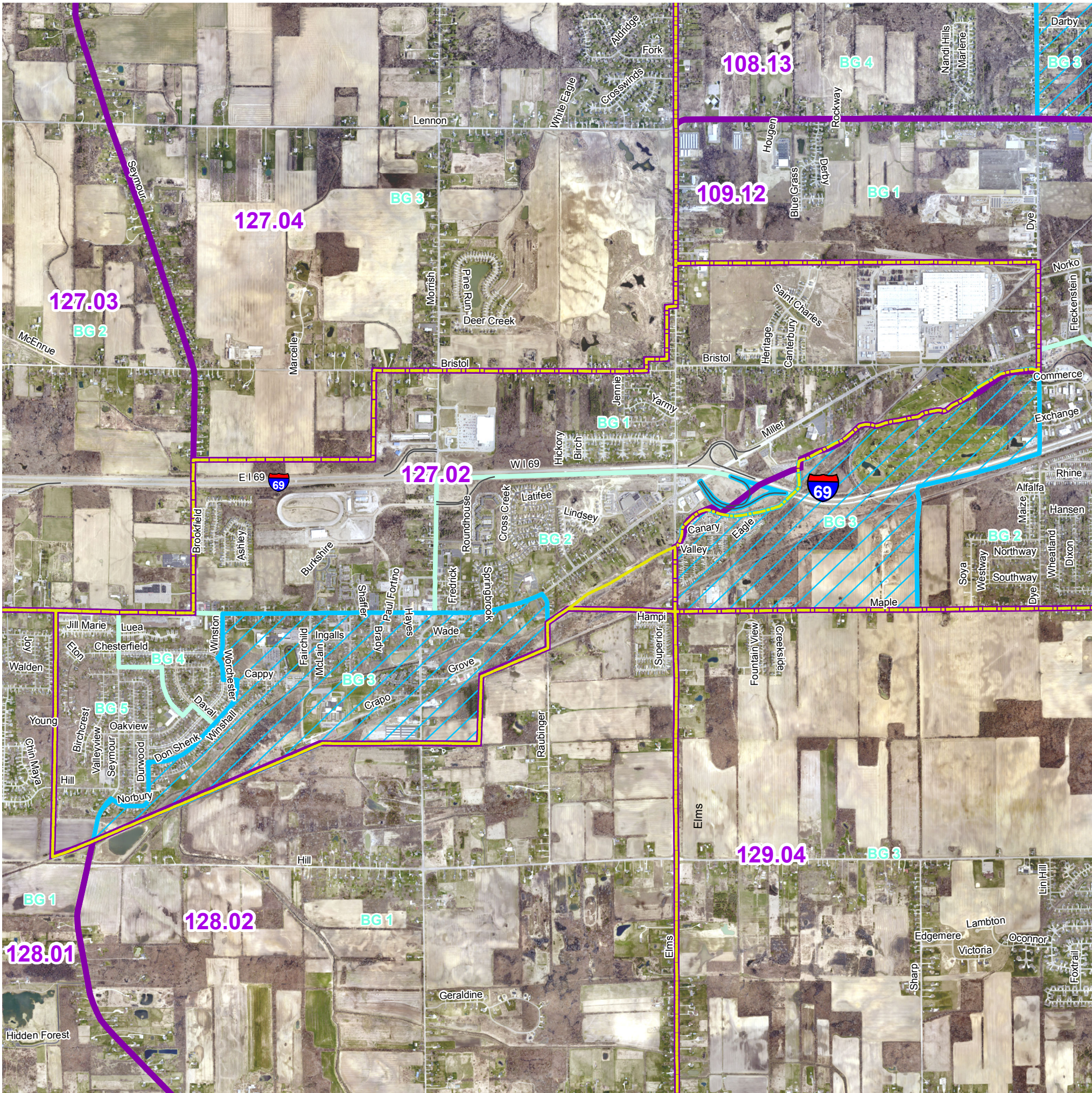
CDBG - LOW/MOD Income Areas City of Mt Morris

-  Municipality Boundary
-  Block Group Boundary
-  Census Tract Boundary
- 133.02** Census Tract Number
- BG 1** Block Group Number
-  45.97 to 89.9% LOW/MOD Income



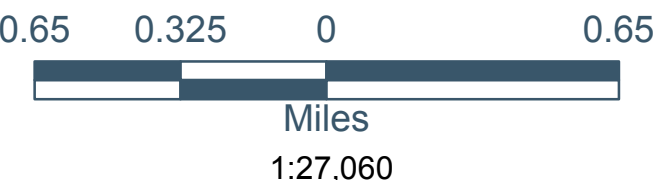
Data Sources:
Base Map - Michigan Geographic Framework
Michigan State Plane, South Zone, NAD83
Census Data - 2010 Tracts & Block Groups from MI Geographic Framework
- 2011-2015 ACS 5-Year LMISD)
U.S. Dept of Housing & Urban Development
Created: March 2019





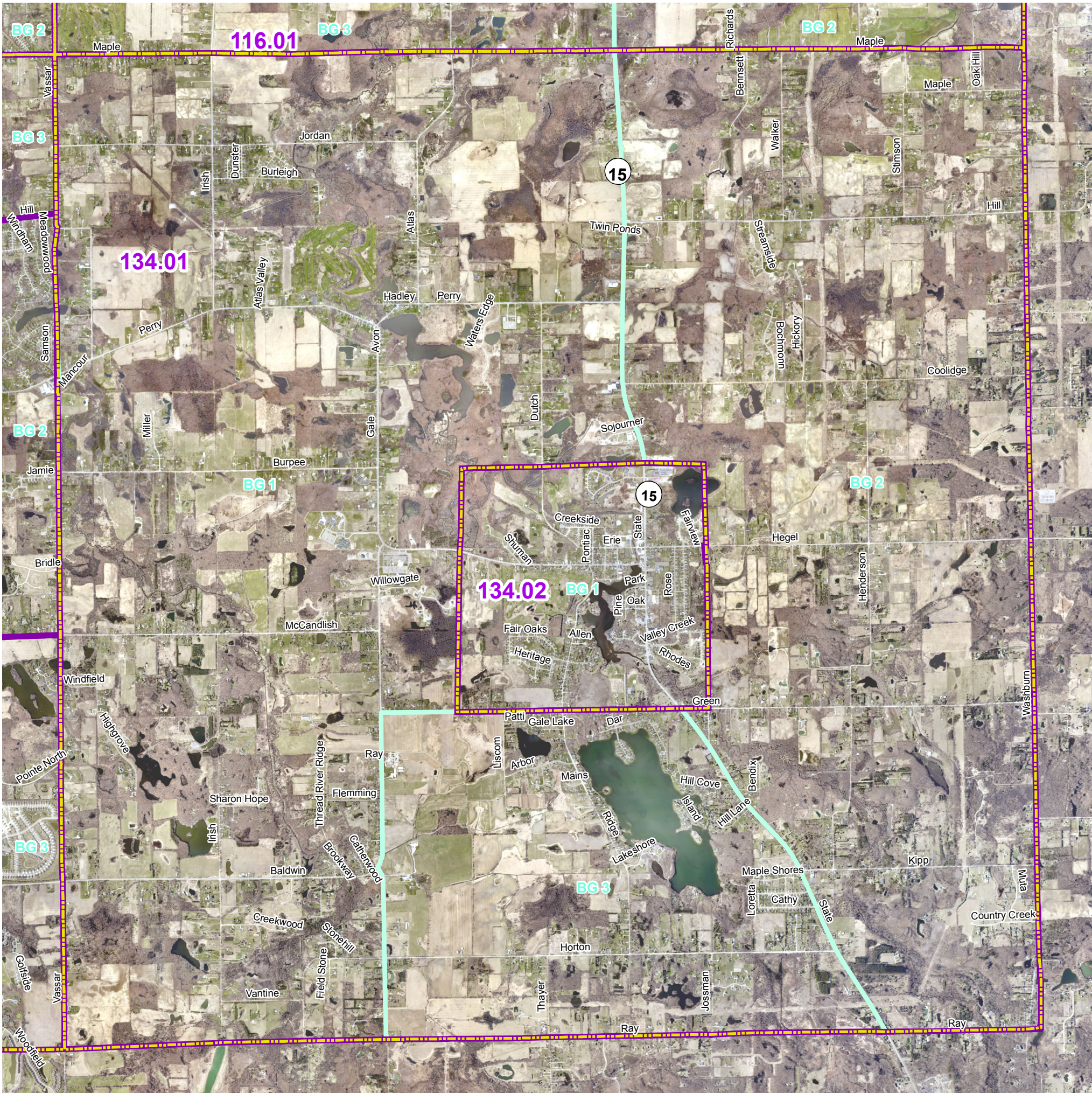
CDBG - LOW/MOD Income Areas City of Swartz Creek

- Municipality Boundary
- Block Group Boundary
- Census Tract Boundary
- 133.02** Census Tract Number
- BG 1** Block Group Number
- 45.97 to 89.9% LOW/MOD Income







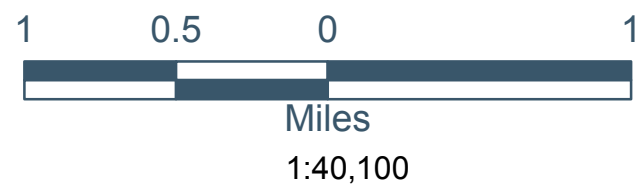
Data Sources:
Base Map - Michigan Geographic Framework
Michigan State Plane, South Zone, NAD83
Census Data - 2010 Tracts & Block Groups from MI Geographic Framework
- 2011-2015 ACS 5-Year LMISD)
U.S. Dept of Housing & Urban Development
Created: March 2019





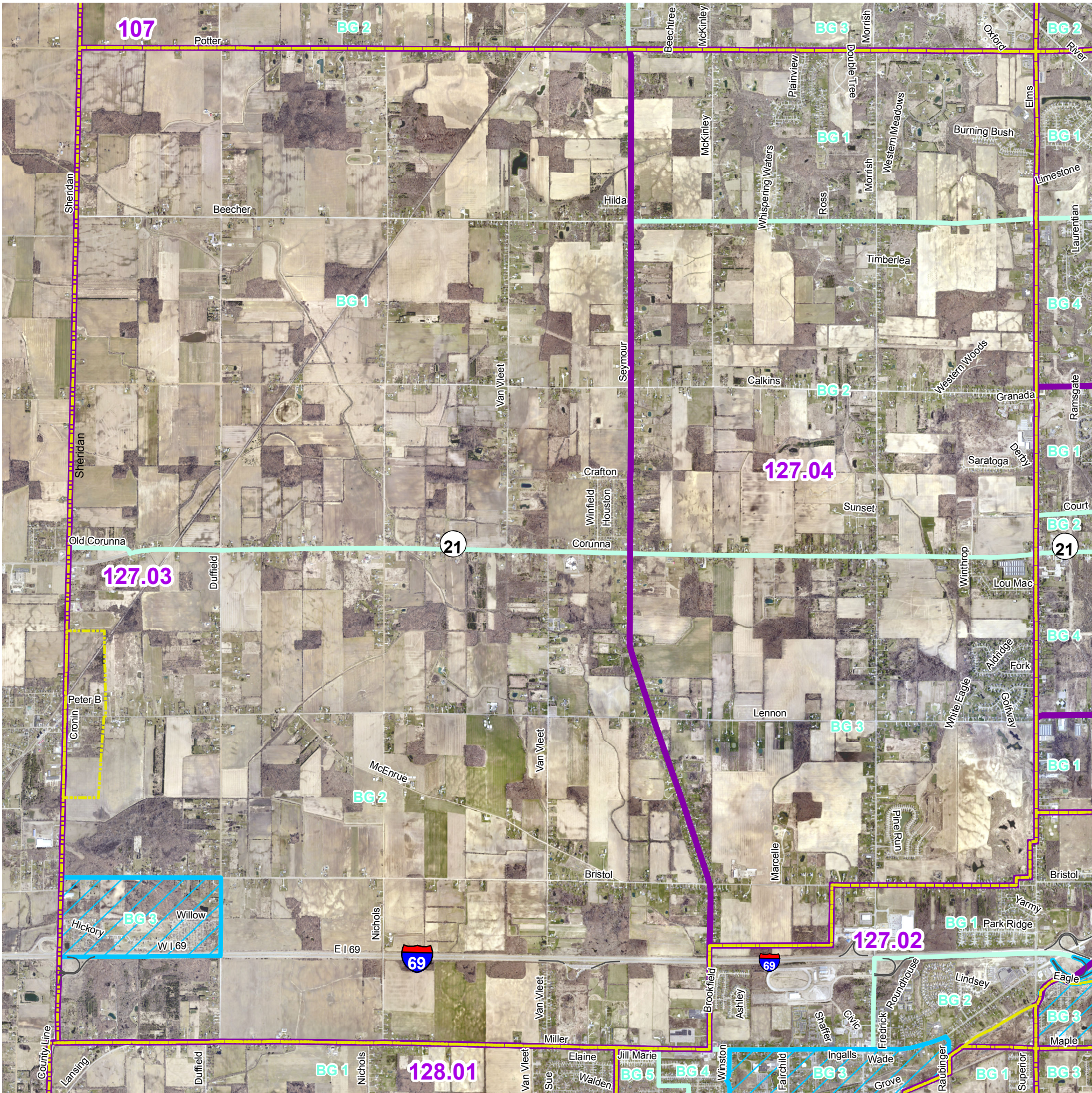
CDBG - LOW/MOD Income Areas Atlas Township

-  Municipality Boundary
-  Block Group Boundary
-  Census Tract Boundary
- 133.02** Census Tract Number
- BG 1** Block Group Number
-  45.97 to 89.9% LOW/MOD Income







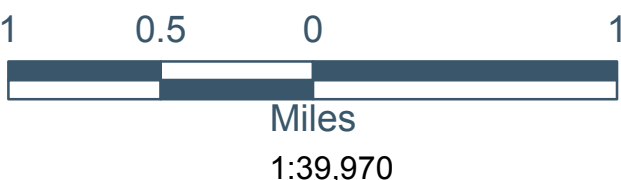
Data Sources:
Base Map - Michigan Geographic Framework
Michigan State Plane, South Zone, NAD83
Census Data - 2010 Tracts & Block Groups from MI Geographic Framework
- 2011-2015 ACS 5-Year LMISD)
U.S. Dept of Housing & Urban Development
Created: March 2019





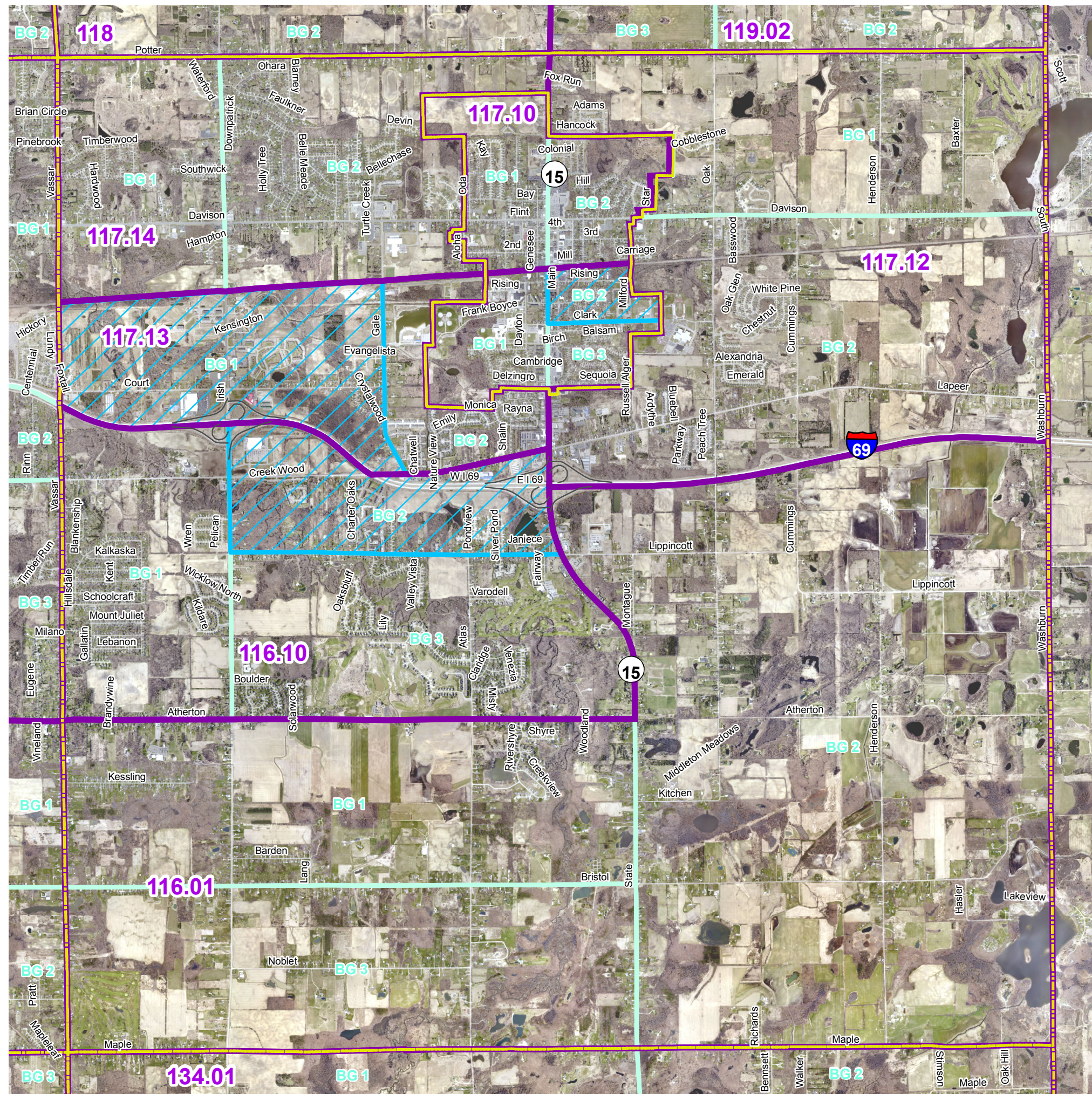
CDBG - LOW/MOD Income Areas Clayton Township

-  Municipality Boundary
-  Block Group Boundary
-  Census Tract Boundary
- 133.02** Census Tract Number
- BG 1** Block Group Number
-  45.97 to 89.9% LOW/MOD Income








Data Sources:
Base Map - Michigan Geographic Framework
Michigan State Plane, South Zone, NAD83
Census Data - 2010 Tracts & Block Groups from MI Geographic Framework
- 2011-2015 ACS 5-Year LMISD)
U.S. Dept of Housing & Urban Development
Created: March 2019





CDBG - LOW/MOD Income Areas Davison Township

- | | |
|---|-------------------------------|
|  | Municipality Boundary |
|  | Block Group Boundary |
|  | Census Tract Boundary |
| 133.02 | Census Tract Number |
| BG 1 | Block Group Number |
|  | 45.97 to 89.9% LOW/MOD Income |



Data Sources:

Base Map - Michigan Geographic Framework
Michigan State Plane, South Zone, NAD83

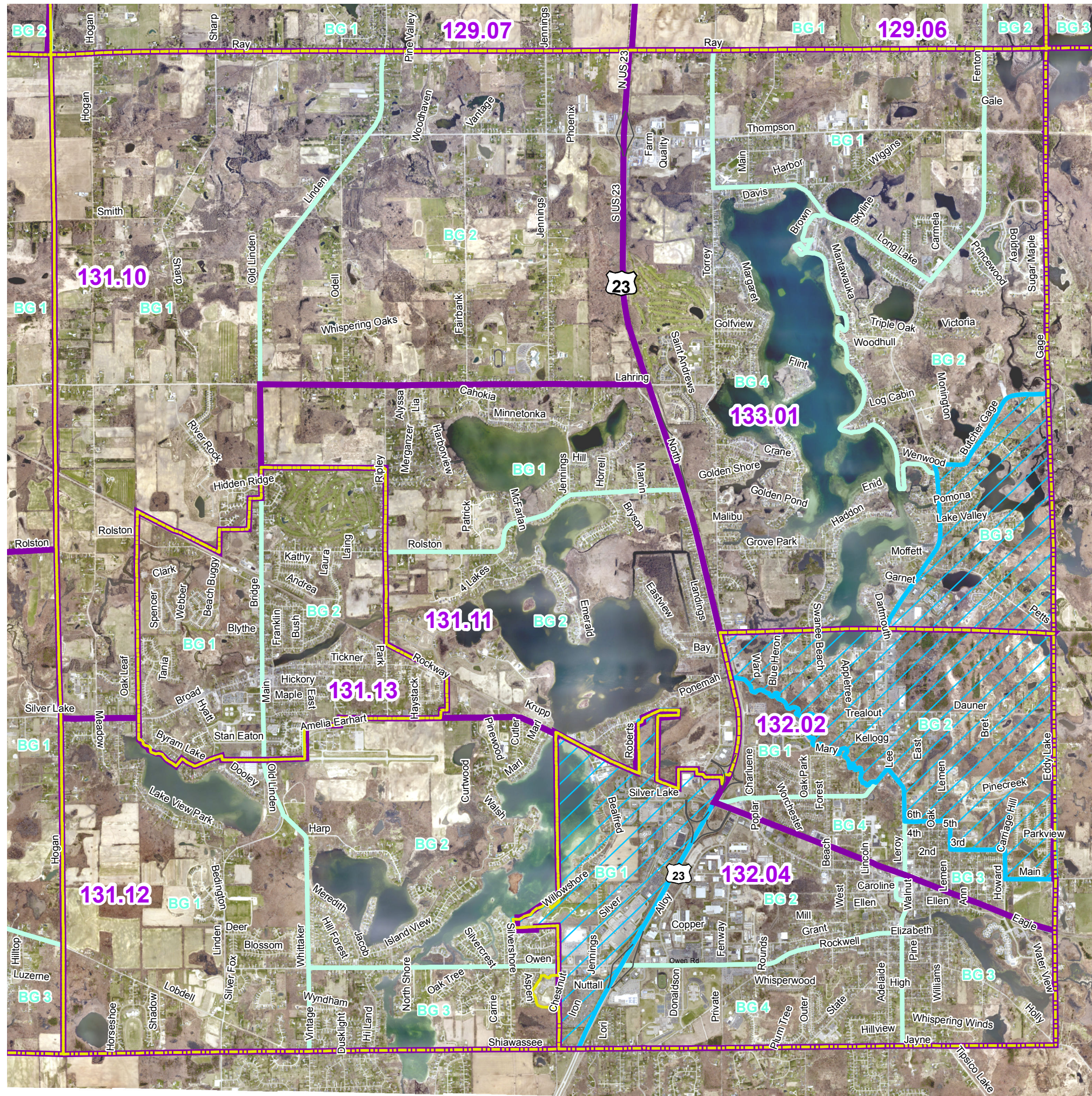
Census Data - 2010 Tracts & Block Groups from MI Geographic Framework
- 2011-2015 ACS 5-Year LMISD)

U.S. Dept of Housing & Urban Development





Created: March 2019

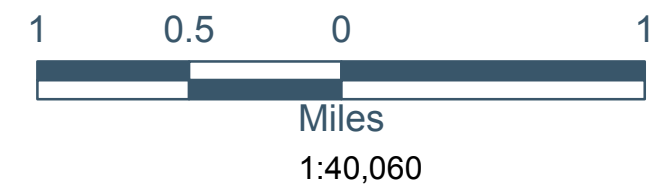


GCMPC
GENESEE COUNTY METROPOLITAN
PLANNING COMMISSION



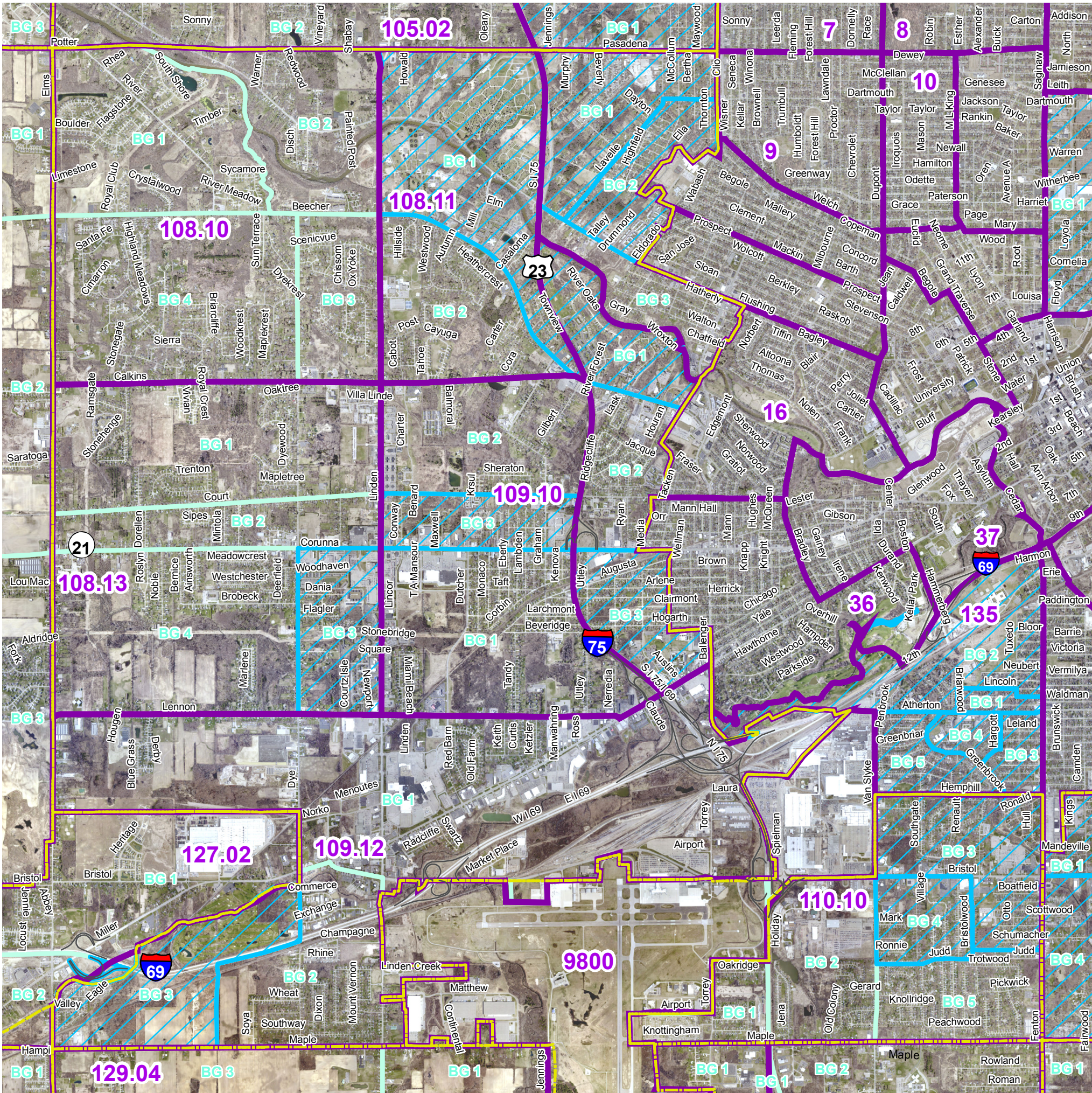
CDBG - LOW/MOD Income Areas Fenton Township

-  Municipality Boundary
-  Block Group Boundary
-  Census Tract Boundary
- 133.02** Census Tract Number
- BG 1** Block Group Number
-  45.97 to 89.9% LOW/MOD Income








Data Sources:
 Base Map - Michigan Geographic Framework
 Michigan State Plane, South Zone, NAD83
 Census Data - 2010 Tracts & Block Groups from MI Geographic Framework
 - 2011-2015 ACS 5-Year LMISD)
 U.S. Dept of Housing & Urban Development
 Created: March 2019





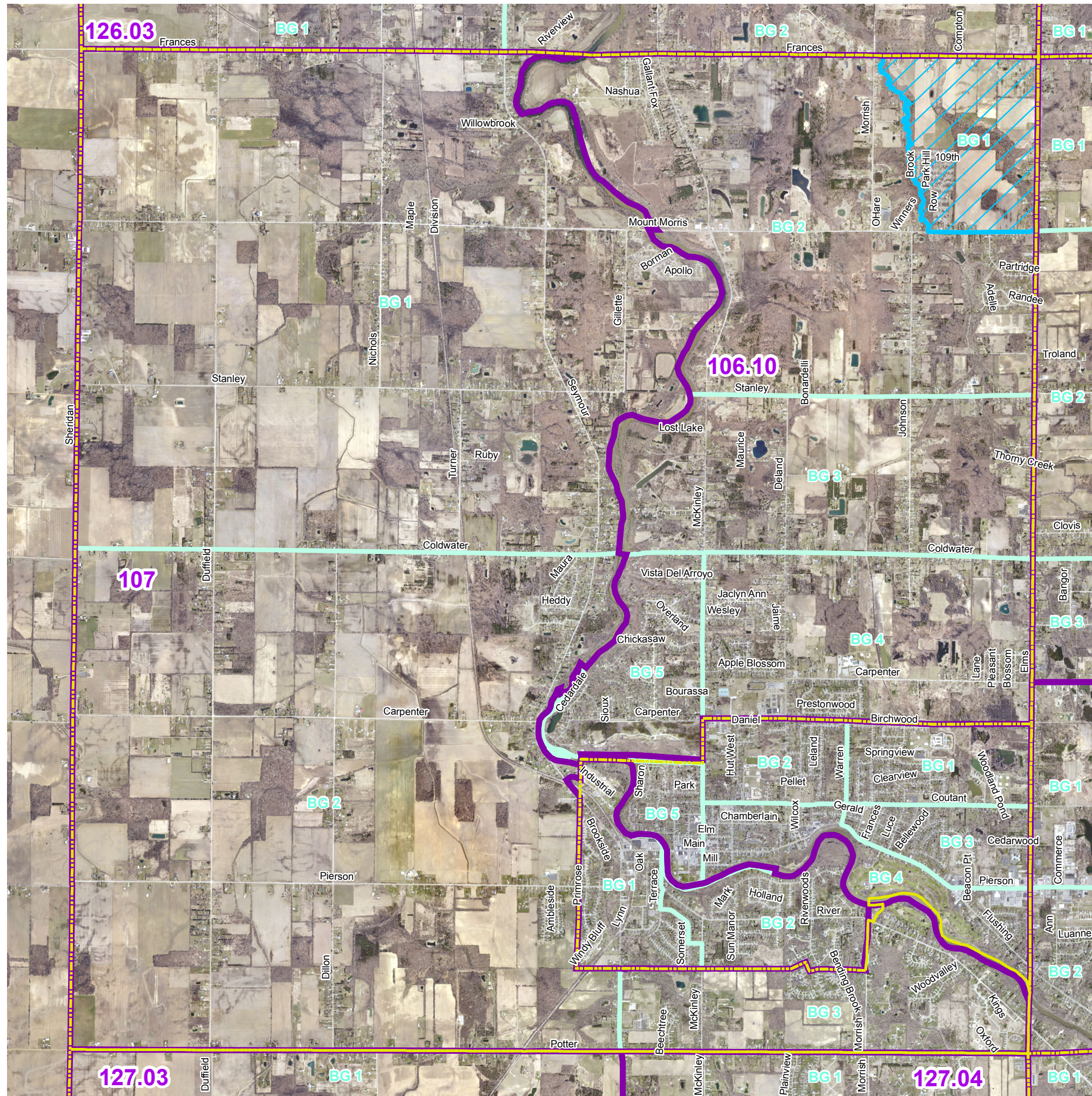
CDBG - LOW/MOD Income Areas Flint Township

-  Municipality Boundary
-  Block Group Boundary
-  Census Tract Boundary
- 133.02** Census Tract Number
- BG 1** Block Group Number
-  45.97 to 89.9% LOW/MOD Income







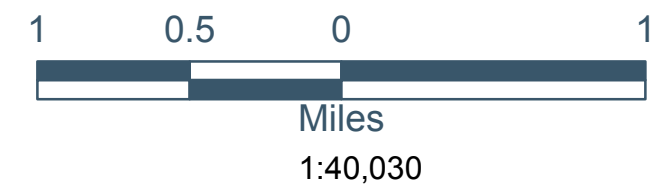
Data Sources:
Base Map - Michigan Geographic Framework
Michigan State Plane, South Zone, NAD83
Census Data - 2010 Tracts & Block Groups from MI Geographic Framework
- 2011-2015 ACS 5-Year LMISD)
U.S. Dept of Housing & Urban Development
Created: March 2019





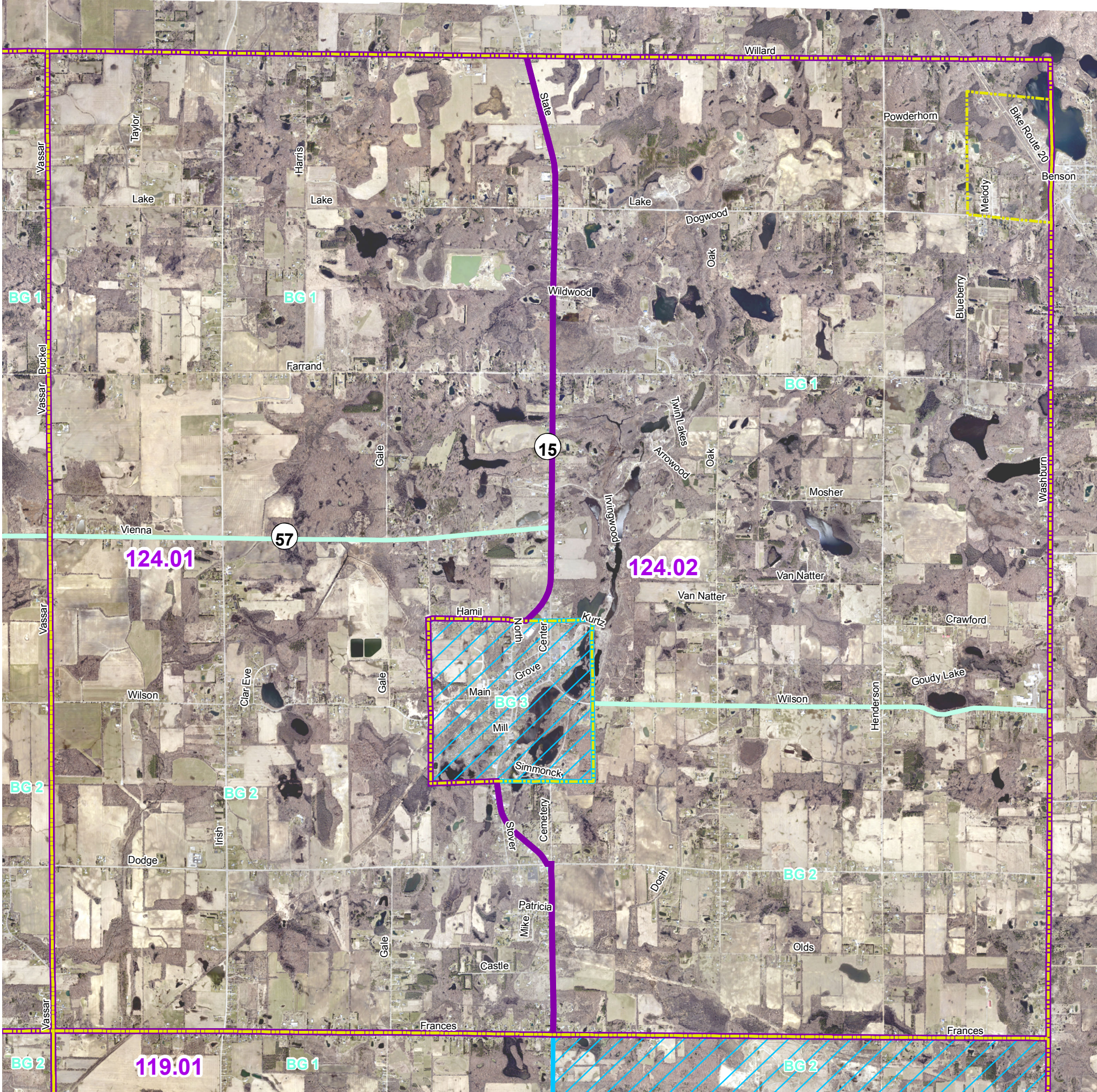
CDBG - LOW/MOD Income Areas Flushing Township

-  Municipality Boundary
-  Block Group Boundary
-  Census Tract Boundary
- 133.02** Census Tract Number
- BG 1** Block Group Number
-  45.97 to 89.9% LOW/MOD Income







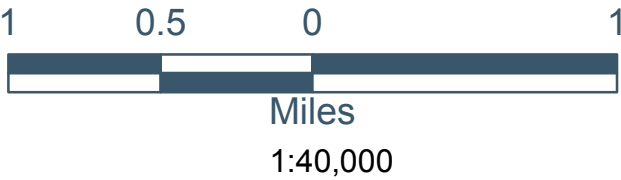
Data Sources:
 Base Map - Michigan Geographic Framework
 Michigan State Plane, South Zone, NAD83
 Census Data - 2010 Tracts & Block Groups from MI Geographic Framework
 - 2011-2015 ACS 5-Year LMISD)
 U.S. Dept of Housing & Urban Development
 Created: March 2019





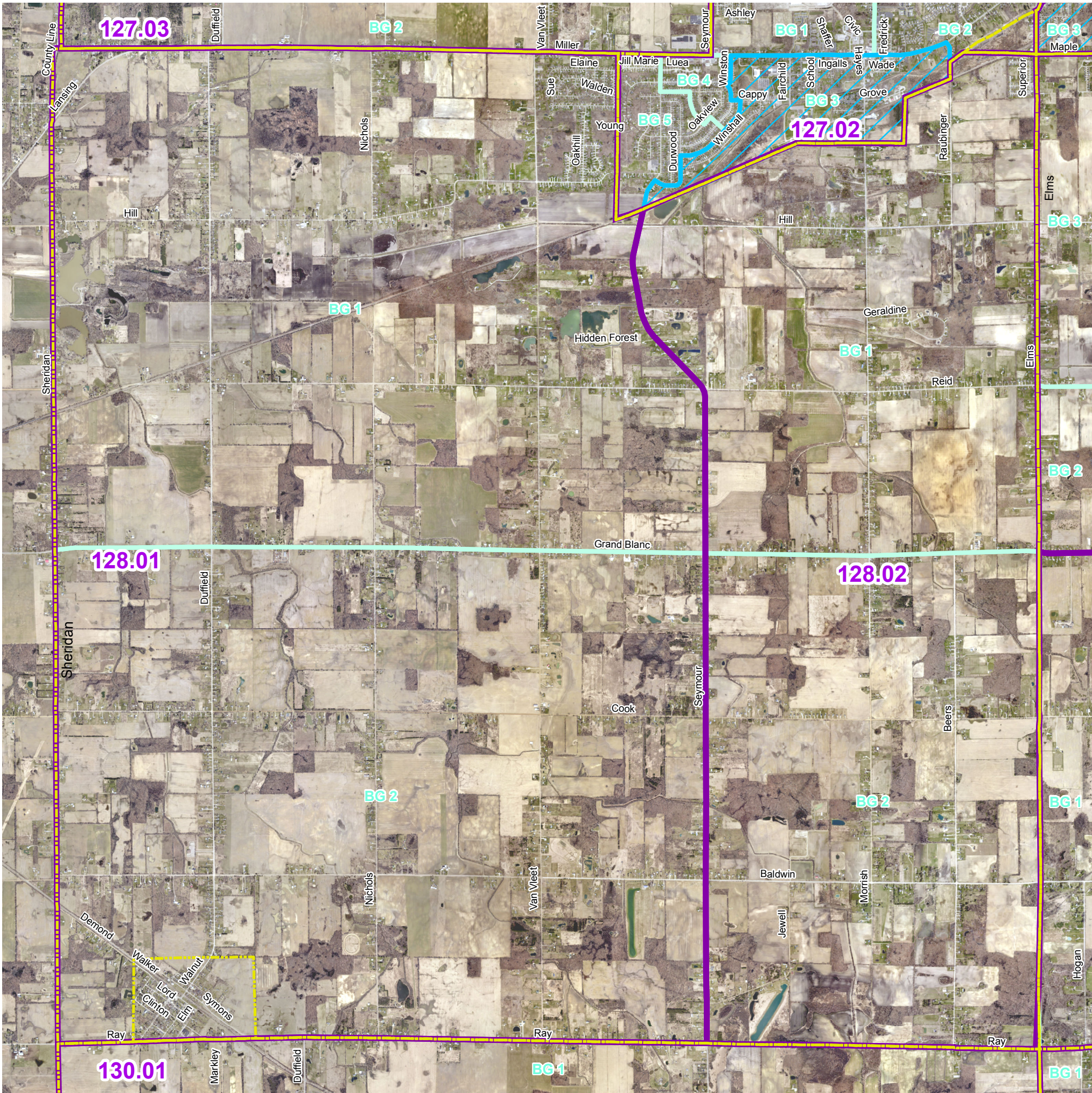
CDBG - LOW/MOD Income Areas Forest Township

-  Municipality Boundary
-  Block Group Boundary
-  Census Tract Boundary
- 133.02** Census Tract Number
- BG 1** Block Group Number
-  45.97 to 89.9% LOW/MOD Income



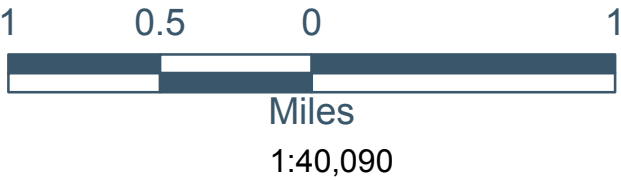
Data Sources:
Base Map - Michigan Geographic Framework
Michigan State Plane, South Zone, NAD83
Census Data - 2010 Tracts & Block Groups from MI Geographic Framework
- 2011-2015 ACS 5-Year LMISD)
U.S. Dept of Housing & Urban Development
Created: March 2019





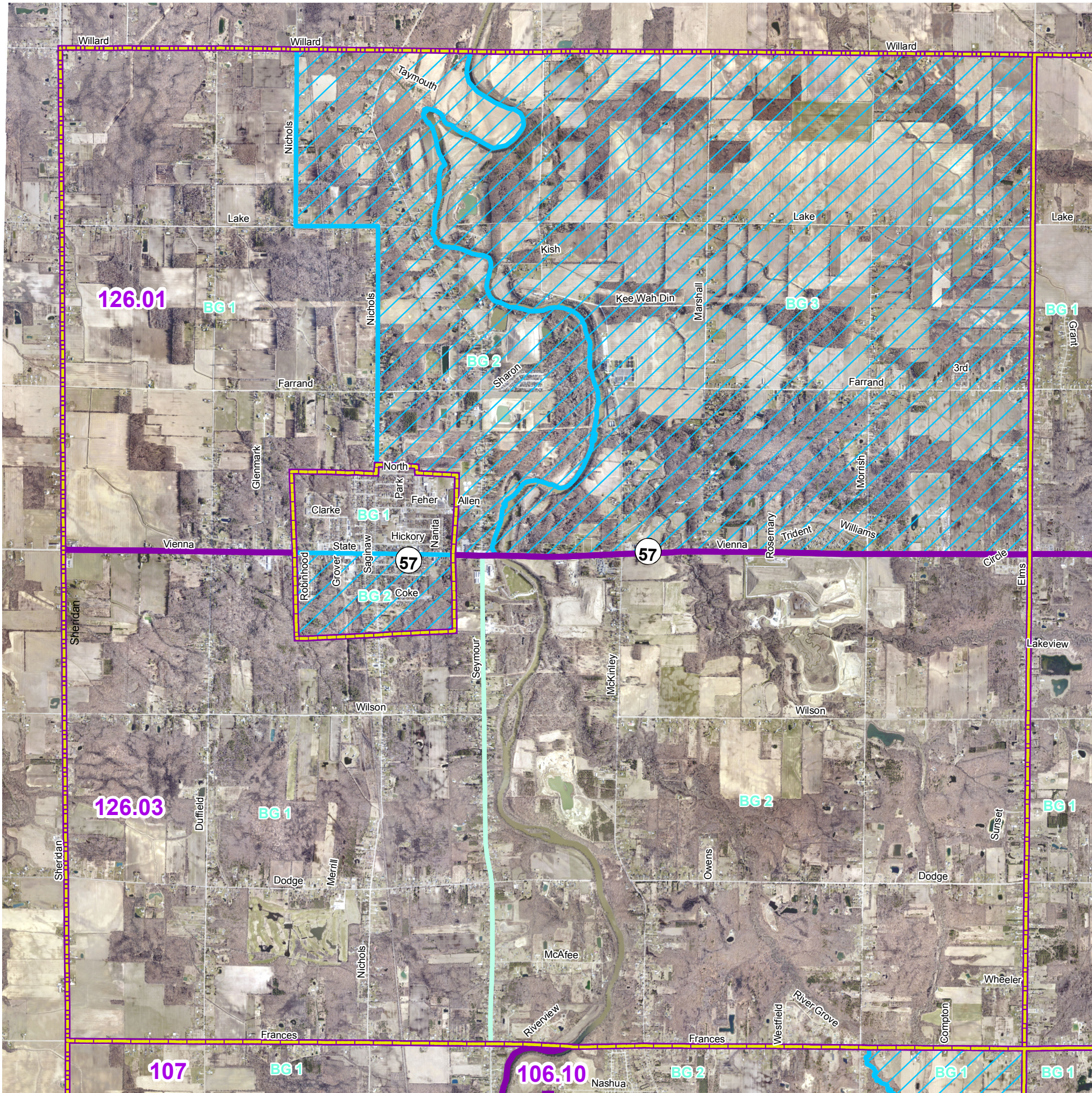
CDBG - LOW/MOD Income Areas Gaines Township

- Municipality Boundary
- Block Group Boundary
- Census Tract Boundary
- 133.02 Census Tract Number
- BG 1 Block Group Number
- 45.97 to 89.9% LOW/MOD Income



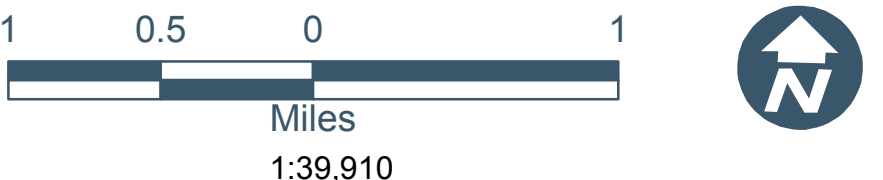
Data Sources:
Base Map - Michigan Geographic Framework
Michigan State Plane, South Zone, NAD83
Census Data - 2010 Tracts & Block Groups from MI Geographic Framework
- 2011-2015 ACS 5-Year LMISD)
U.S. Dept of Housing & Urban Development
Created: March 2019





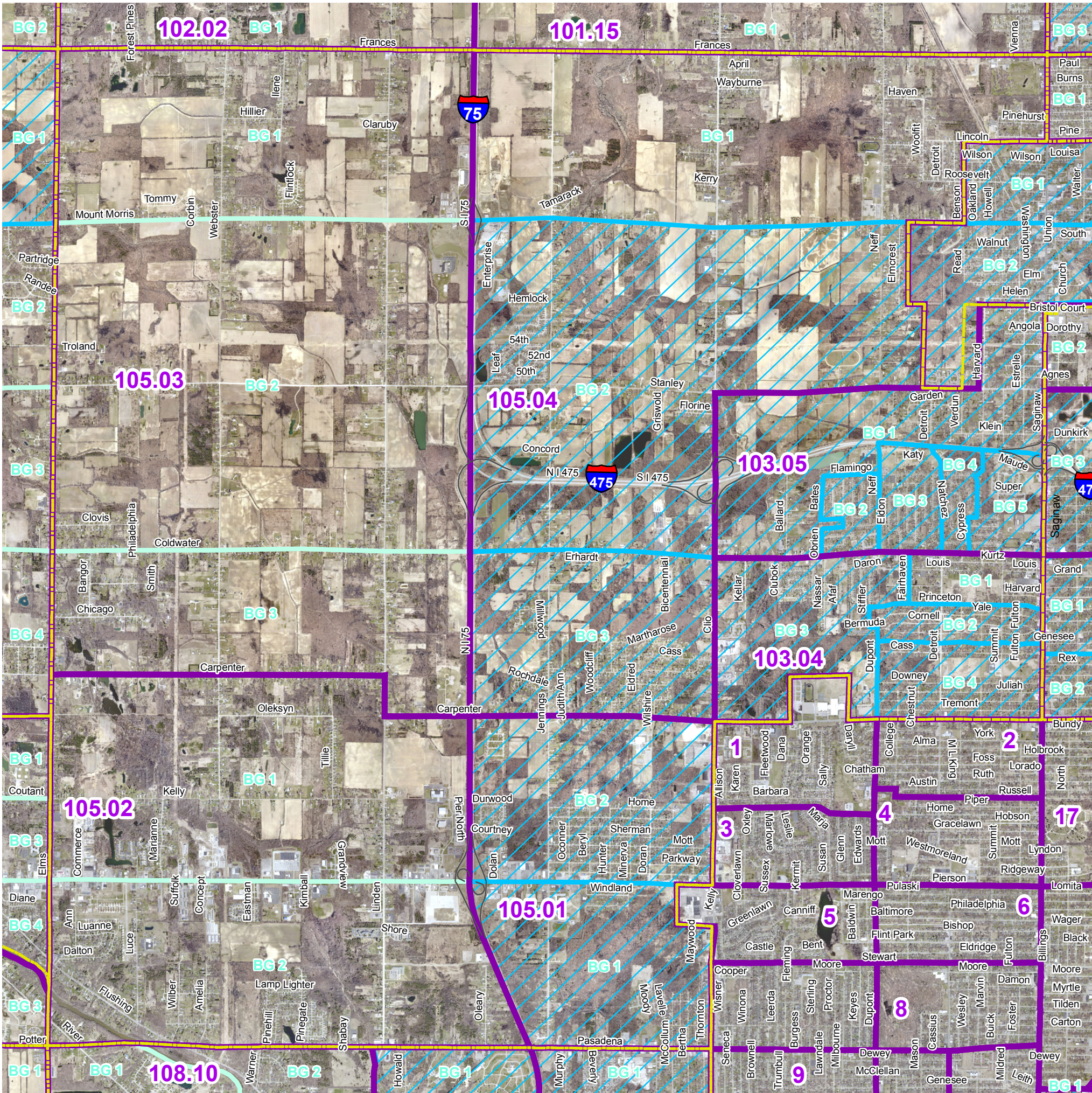
CDBG - LOW/MOD Income Areas Montrose Township

- Municipality Boundary
- Block Group Boundary
- Census Tract Boundary
- 133.02 Census Tract Number
- BG 1 Block Group Number
- 45.97 to 89.9% LOW/MOD Income




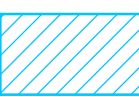


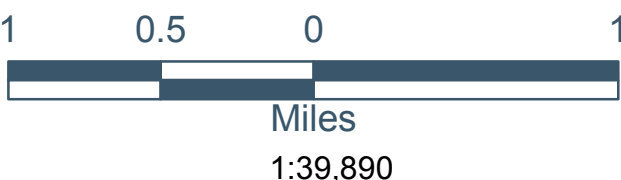
Data Sources:
Base Map - Michigan Geographic Framework
Michigan State Plane, South Zone, NAD83
Census Data - 2010 Tracts & Block Groups from MI Geographic Framework
- 2011-2015 ACS 5-Year LMISD)
U.S. Dept of Housing & Urban Development
Created: March 2019





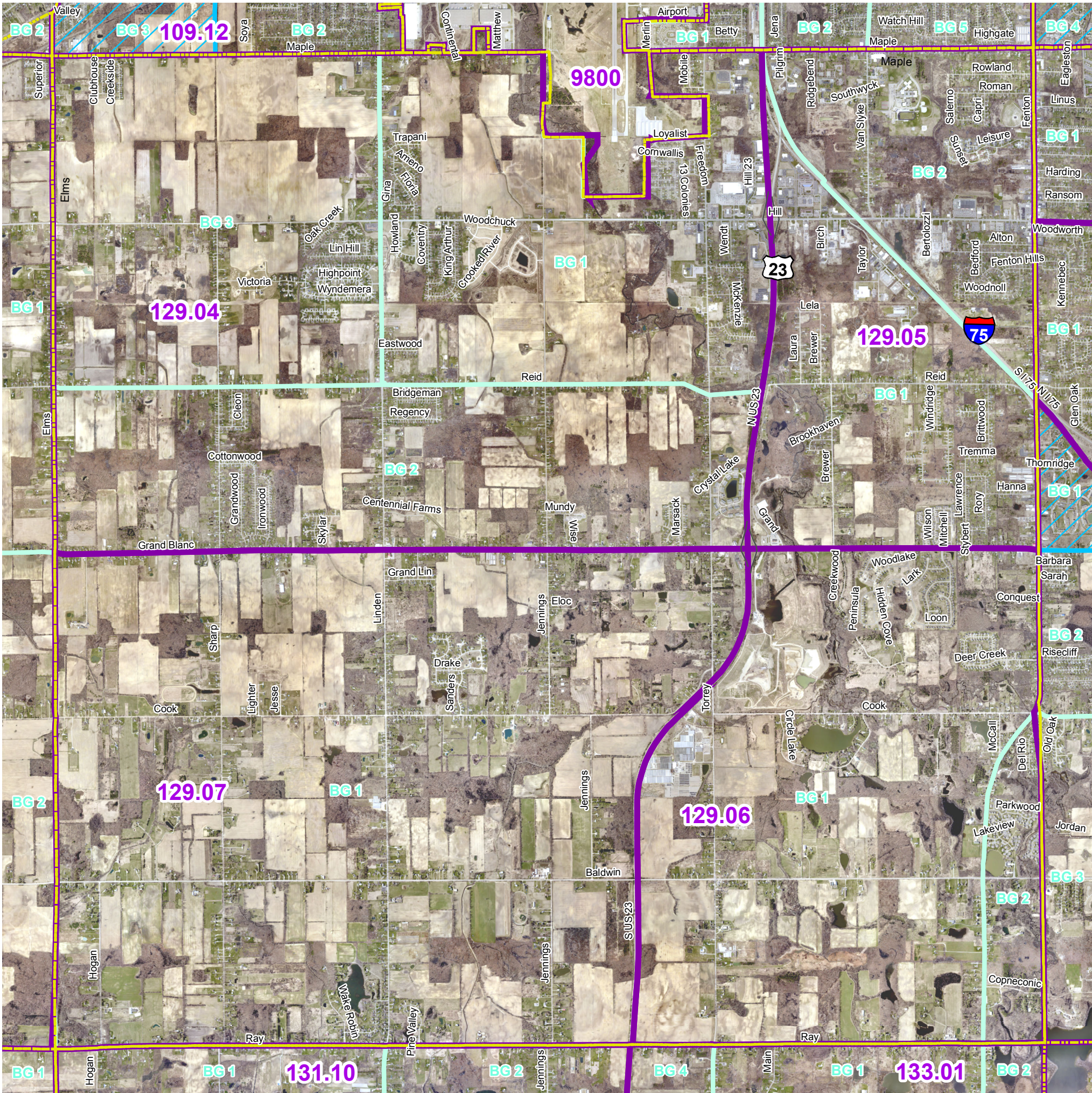
CDBG - LOW/MOD Income Areas Mt Morris Township

-  Municipality Boundary
-  Block Group Boundary
-  Census Tract Boundary
- 133.02** Census Tract Number
- BG 1** Block Group Number
-  45.97 to 89.9% LOW/MOD Income



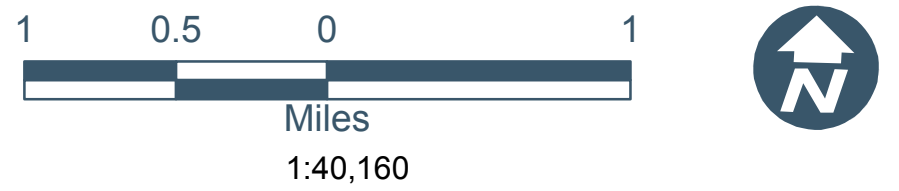
Data Sources:
Base Map - Michigan Geographic Framework
Michigan State Plane, South Zone, NAD83
Census Data - 2010 Tracts & Block Groups from MI Geographic Framework
- 2011-2015 ACS 5-Year LMISD)
U.S. Dept of Housing & Urban Development
Created: March 2019





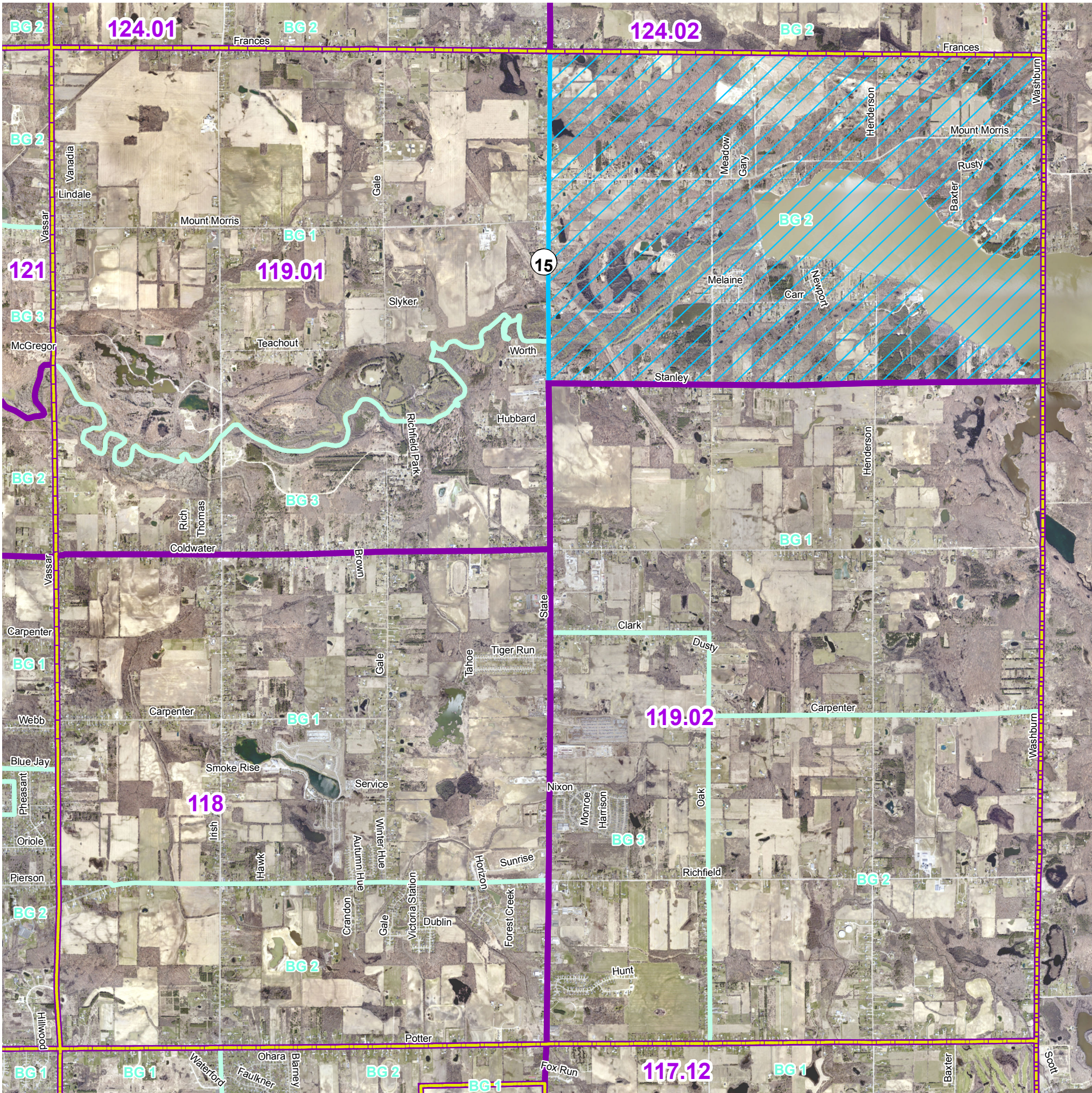
CDBG - LOW/MOD Income Areas Mundy Township

- Municipality Boundary
- Block Group Boundary
- Census Tract Boundary
- Census Tract Number
- Block Group Number
- 45.97 to 89.9% LOW/MOD Income




Data Sources:
Base Map - Michigan Geographic Framework
Michigan State Plane, South Zone, NAD83
Census Data - 2010 Tracts & Block Groups from MI Geographic Framework
- 2011-2015 ACS 5-Year LMISD)
U.S. Dept of Housing & Urban Development
Created: March 2019





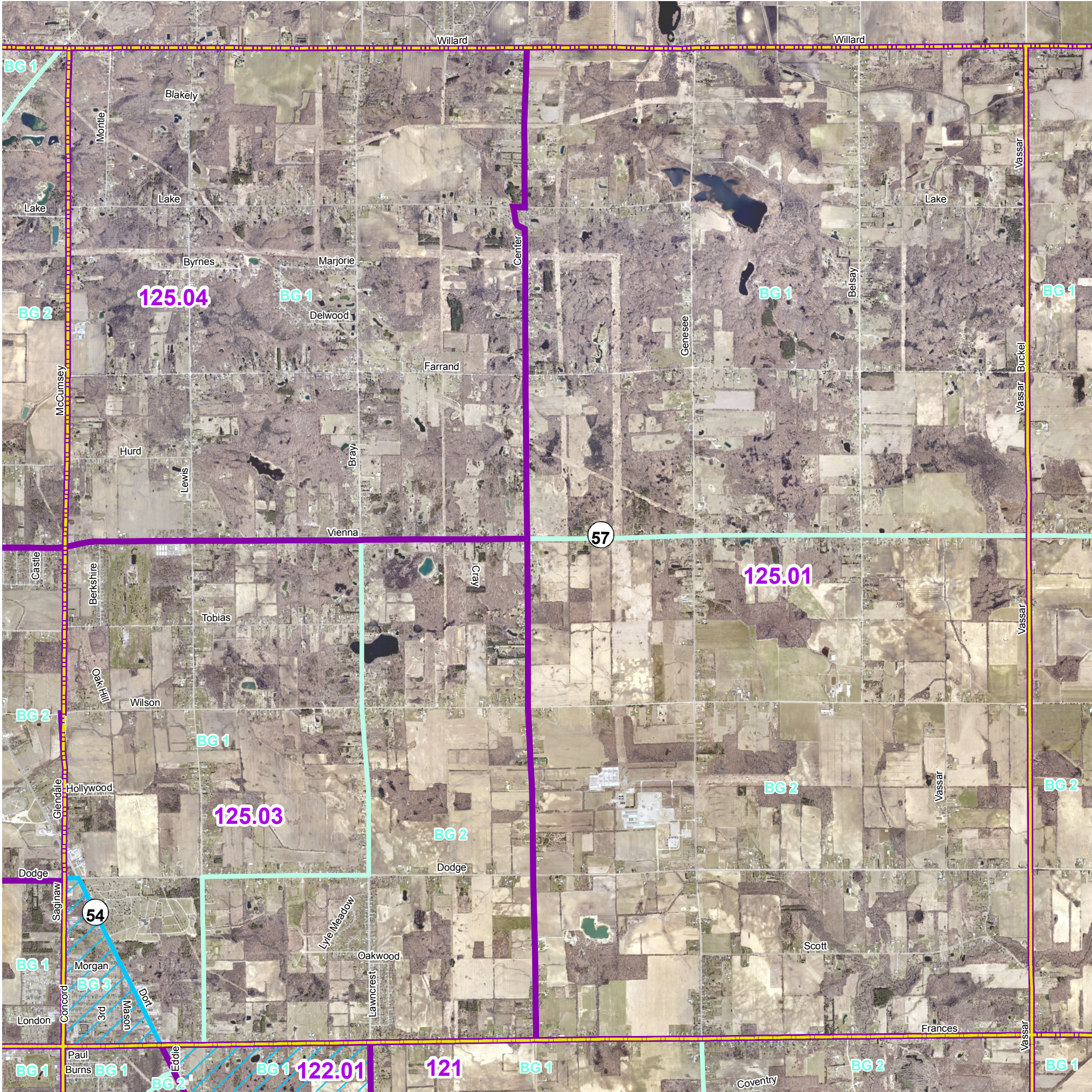
CDBG - LOW/MOD Income Areas Richfield Township

- Municipality Boundary
- Block Group Boundary
- Census Tract Boundary
- 133.02** Census Tract Number
- BG 1** Block Group Number
- 45.97 to 89.9% LOW/MOD Income







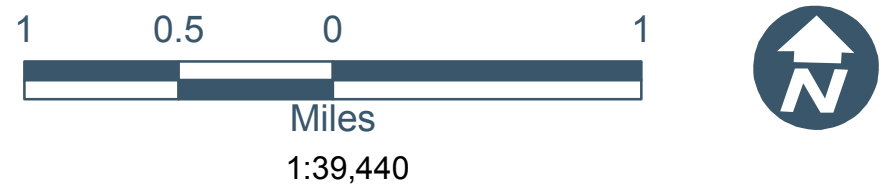
Data Sources:
 Base Map - Michigan Geographic Framework
 Michigan State Plane, South Zone, NAD83
 Census Data - 2010 Tracts & Block Groups from MI Geographic Framework
 - 2011-2015 ACS 5-Year LMISD)
 U.S. Dept of Housing & Urban Development
 Created: March 2019





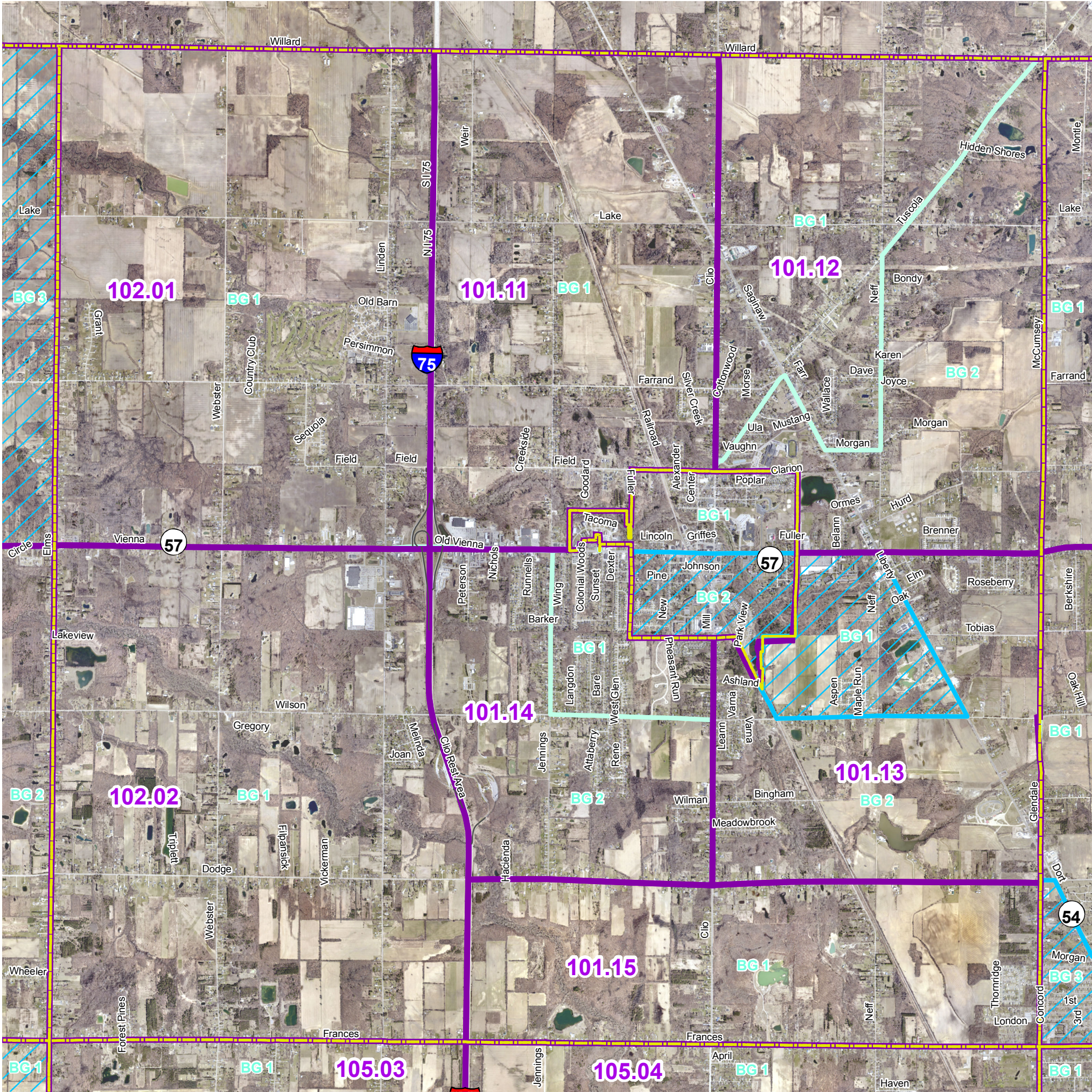
CDBG - LOW/MOD Income Areas Thetford Township

-  Municipality Boundary
-  Block Group Boundary
-  Census Tract Boundary
- 133.02** Census Tract Number
- BG 1** Block Group Number
-  45.97 to 89.9% LOW/MOD Income









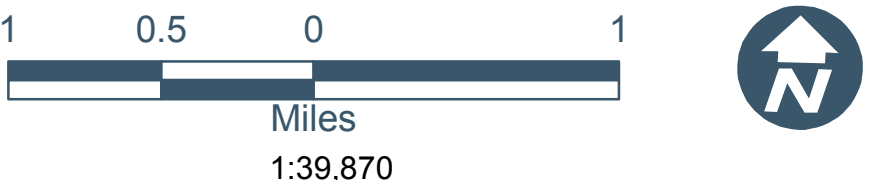
Data Sources:
Base Map - Michigan Geographic Framework
Michigan State Plane, South Zone, NAD83
Census Data - 2010 Tracts & Block Groups from MI Geographic Framework
- 2011-2015 ACS 5-Year LMISD)
U.S. Dept of Housing & Urban Development
Created: March 2019





CDBG - LOW/MOD Income Areas Vienna Township

-  Municipality Boundary
-  Block Group Boundary
-  Census Tract Boundary
-  **133.02** Census Tract Number
-  **BG 1** Block Group Number
-  45.97 to 89.9% LOW/MOD Income







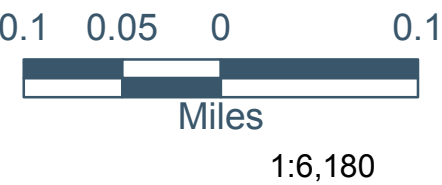
Data Sources:
Base Map - Michigan Geographic Framework
Michigan State Plane, South Zone, NAD83
Census Data - 2010 Tracts & Block Groups from MI Geographic Framework
- 2011-2015 ACS 5-Year LMISD)
U.S. Dept of Housing & Urban Development
Created: March 2019





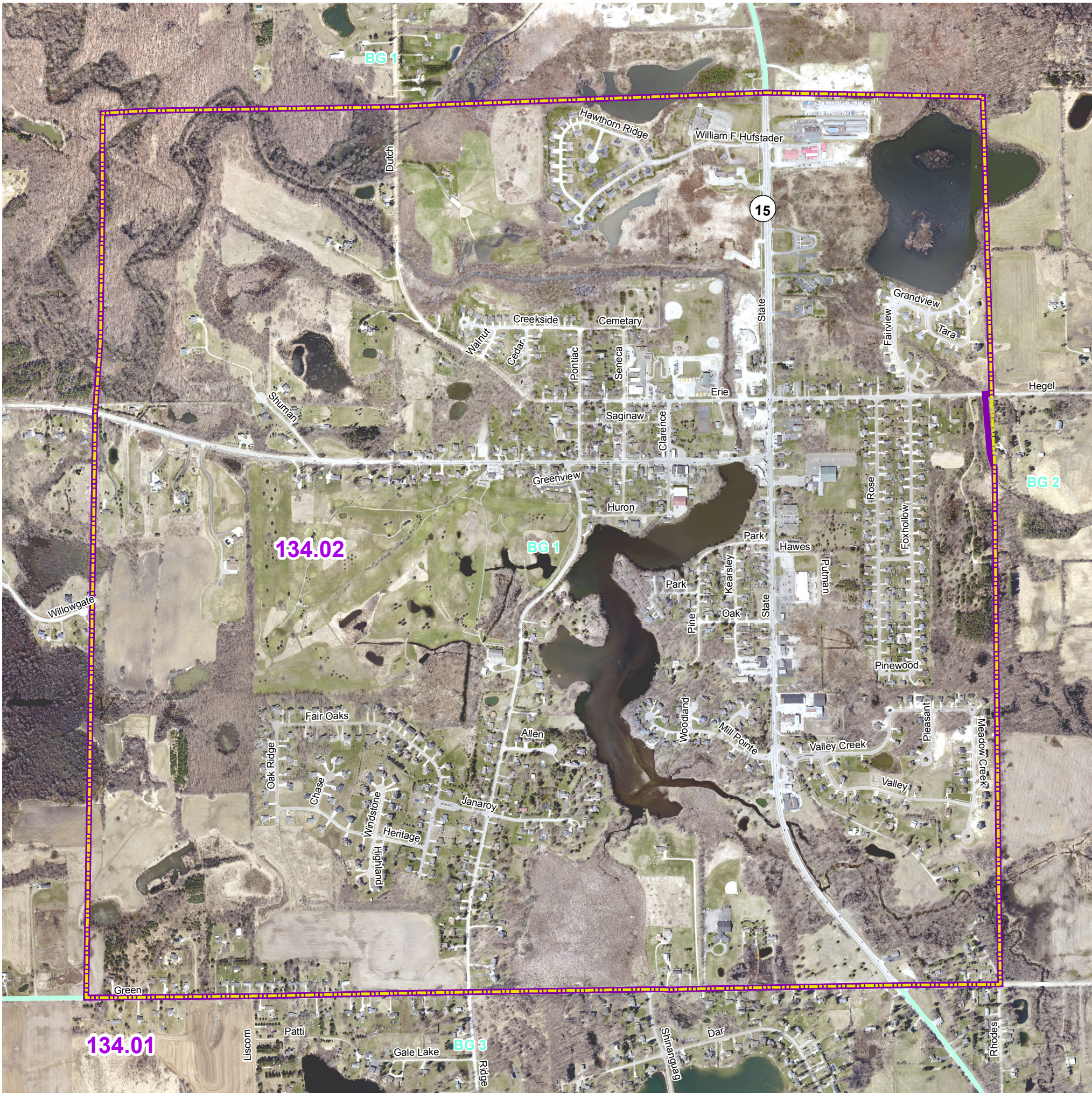
CDBG - LOW/MOD Income Areas Village of Gaines

-  Municipality Boundary
-  Block Group Boundary
-  Census Tract Boundary
- 133.02** Census Tract Number
- BG 1** Block Group Number
-  45.97 to 89.9% LOW/MOD Income







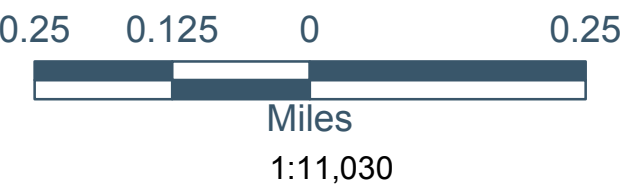
Data Sources:
Base Map - Michigan Geographic Framework
Michigan State Plane, South Zone, NAD83
Census Data - 2010 Tracts & Block Groups from MI Geographic Framework
- 2011-2015 ACS 5-Year LMISD)
U.S. Dept of Housing & Urban Development
Created: March 2019





CDBG - LOW/MOD Income Areas Village of Goodrich

-  Municipality Boundary
-  Block Group Boundary
-  Census Tract Boundary
- 133.02** Census Tract Number
- BG 1** Block Group Number
-  45.97 to 89.9% LOW/MOD Income







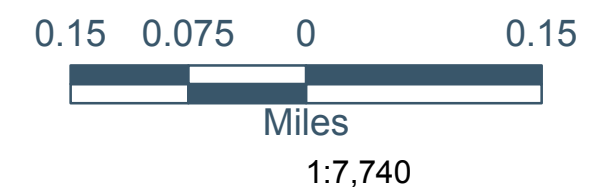
Data Sources:
Base Map - Michigan Geographic Framework
Michigan State Plane, South Zone, NAD83
Census Data - 2010 Tracts & Block Groups from MI Geographic Framework
- 2011-2015 ACS 5-Year LMISD)
U.S. Dept of Housing & Urban Development
Created: March 2019



CDBG - LOW/MOD Income Areas Village of Otisville



-  Municipality Boundary
-  Block Group Boundary
-  Census Tract Boundary
- 133.02** Census Tract Number
- BG 1** Block Group Number
-  45.97 to 89.9% LOW/MOD Income







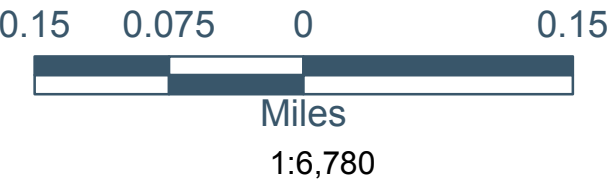
Data Sources:
 Base Map - Michigan Geographic Framework
 Michigan State Plane, South Zone, NAD83
 Census Data - 2010 Tracts & Block Groups from MI Geographic Framework
 - 2011-2015 ACS 5-Year LMISD)
 U.S. Dept of Housing & Urban Development
 Created: March 2019





CDBG - LOW/MOD Income Areas Village of Otter Lake

-  Municipality Boundary
-  Block Group Boundary
-  Census Tract Boundary
- 133.02** Census Tract Number
- BG 1** Block Group Number
-  45.97 to 89.9% LOW/MOD Income



Data Sources:
Base Map - Michigan Geographic Framework
Michigan State Plane, South Zone, NAD83
Census Data - 2010 Tracts & Block Groups from MI Geographic Framework
- 2011-2015 ACS 5-Year LMISD)
U.S. Dept of Housing & Urban Development
Created: March 2019

